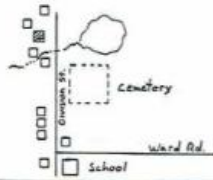



Ohio Historic Preservation Office  
1965 Veina Avenue  
Columbus, Ohio 43211  
614-466-1500



## OHIO HISTORIC INVENTORY

1. No. ERI-1618		4. Present Name(s) Monarch Wine Company Ruins	
2. County ERIE		5. Other Name(s) Jacob Rush Winery; Otto Brown Winery; Sweet Valley Wine Company	
3. Location of Negatives C.W.S.			
6. Specific Location On W side of Division St. about 1500' n of intersect. with Ward Rd.		16. Thematic Category Manufacturing: Winery-4206	
7. City or Town If Rural, Township & Vicinity Kelleys Island, Ohio		17. Date(s) or Period 1872 & 1880c.	
8. Site Plan with North Arrow 		18. Style or Design Vernacular	
		19. Architect or Engineer -	
		20. Contractor or Builder -	
		21. Original Use, if apparent Winery	
		22. Present Use Ruins	
		23. Ownership Public <input type="checkbox"/> Private <input checked="" type="checkbox"/>	
9. U.T.M. Reference 17 357 640 46 077 60		24. Owner's Name & Address, if known Kelleys Island Investment Company K.I., Oh.	
10. Site <input type="checkbox"/> Structure <input type="checkbox"/> Building <input checked="" type="checkbox"/> Object <input type="checkbox"/>		25. Open to Public? Yes <input type="checkbox"/> No <input checked="" type="checkbox"/>	
11. On National Register? Yes <input type="checkbox"/> No <input checked="" type="checkbox"/>		26. Local Contact Person or Organization Kevin Fape: KI Hist Survey	
12. Is It Eligible? Yes <input type="checkbox"/> No <input checked="" type="checkbox"/>		27. Other Surveys in Which Included N/A	
13. Part of Estab. Yes <input type="checkbox"/> Hist. Dist.? No <input checked="" type="checkbox"/>		28. No. of Stories N/A	
14. District Potent? Yes <input type="checkbox"/> No <input checked="" type="checkbox"/>		29. Basement? Yes <input checked="" type="checkbox"/> No <input type="checkbox"/>	
15. Name of Established District N/A		30. Foundation Material SQR & coursed limestn	
		31. Wall Construction Stone bearing wall	
		32. Roof Type & Material N/A	
		33. No. of Bays Front Side N/A	
		34. Wall Treatment Squared & coursed stone	
		35. Plan Shape Rectangle	
		36. Changes (Explain in #42) Addition <input type="checkbox"/> Alteration <input type="checkbox"/> Moved <input type="checkbox"/>	
		37. Condition Interior Ruins Exterior Ruins	
		38. Preservation Underway? Yes <input type="checkbox"/> No <input checked="" type="checkbox"/>	
		39. Endangered? Yes <input checked="" type="checkbox"/> No <input type="checkbox"/> By What? neglect & deterioration.	
		40. Visible from Public Road? Yes <input checked="" type="checkbox"/> No <input type="checkbox"/>	
		41. Distance from and Frontage on Road 50 yds.	
42. Further Description of Important Features (Continue on reverse if necessary) The building corners are highlighted by quoins-like dressed stones. The fairly intact east wall features two ground level service entries with the older arched north entry above. This entry features a stone segmental arch, round arched windows and door treated with round arches and lug sills, with some brick arch construction now visible beneath the face stone. The north and west			
43. History and Significance Born in Bavaria, Jacob Rush (Rusch) came to Kelleys Island in 1855. Three years later he constructed his first wine cellar near the North Bay. In 1872 he built a new two story cellar of native stone with a distillery in the back. Its dimensions were 104'x36' (the north portion of the Monarch Wine Co.). The press and shipping rooms were located above a 70,000 gallon			
44. Description of Environment and Outbuildings Set back from the island's main north-south road in a lightly wooded area in low-lying section known as Sweet Valley. The winery sits atop a low man made hill. When originally built the cellar had a 150 ac. vineyard.			
45. Sources of Information Tax Records, Erie Co. Grand List Sandusky Register, Newspaper articles; Frohman Collect., Hayes Presidential Center Nichols: Handy Guide to Put-in-Bay, Middle Bass & K.I., 1888		46. Prepared by Kevin Fape & Kyle Johannsen 47. Organization KI Planning Commis 48. Date 8/85 49. Revision Date(s)	

ERI-1618  
Erie  
Monarch Wine Company Ruins  
J. Rush Winery/O. Brown Winery/

<p>50. House Type No.</p> <table style="width: 100%; border-collapse: collapse;"> <tr> <th style="width: 20%;">Code No.</th> <th style="width: 80%;">Name</th> </tr> <tr> <td style="height: 20px;"> </td> <td> </td> </tr> </table> <p>51. Historic Outbuildings and Dependencies</p> <p>Barn Type(s)</p> <table style="width: 100%; border-collapse: collapse;"> <tr> <th style="width: 20%;">Code No.</th> <th style="width: 80%;">Type</th> </tr> <tr> <td style="height: 20px;"> </td> <td> </td> </tr> </table> <div style="display: flex; justify-content: space-between; font-size: 0.8em;"> <div> <p>Corn Crib or Shed <input type="checkbox"/></p> <p>Silo <input type="checkbox"/></p> <p>Summer Kitchen <input type="checkbox"/></p> <p>Other <input type="text"/></p> </div> <div> <p>Smoke House <input type="checkbox"/></p> <p>Spring House or Ice House <input type="checkbox"/></p> </div> <div> <p>Privy <input type="checkbox"/></p> <p>Carriage House <input type="checkbox"/></p> </div> </div> <p>52. Archaeological Site on Property?</p> <p>Yes <input type="checkbox"/></p> <p>No <input type="checkbox"/></p> <p style="text-align: center; font-size: 0.7em;">Basis for Information</p> <div style="display: flex; justify-content: space-between; font-size: 0.7em;"> <div> <p>Owner Collection <input type="checkbox"/></p> <p>Above Ground Earthworks or Mound <input type="checkbox"/></p> <p>Cultural Materials Noted <input type="checkbox"/></p> </div> <div> <p>OAI No. <input style="width: 50px;" type="text"/></p> </div> </div>	Code No.	Name			Code No.	Type			<p>53. Farmstead Plan</p> <div style="border: 1px solid black; height: 150px; position: relative; margin: 5px 0;"> <span style="position: absolute; top: 5px; left: 5px;">↖</span> <span style="position: absolute; top: 5px; right: 5px;">↗</span> </div> <p>54. Photo</p> <p>Roll No. <u>14</u> Picture No(s) <u>12</u></p>
Code No.	Name								
Code No.	Type								

42. (Cont'd)

walls display openings for double hung 1/1 and 6/6 windows. Rear window openings feature plain wood lintels. The winery sits atop a small man made hill with cellar entries at grade level. The original structure built by Rush had a gable roof. Later, after Otto Brown built his addition, the entire structure was capped by a gambrel roof.

#43. (Cont'd.)

capacity cellar where up to 40,000 gallons of still wine and 1,000 to 2,000 gallons of grape brandy were manufactured per year.

Otto Brown, previously a foreman at the Kelley Island Wine Company, purchased the winery in 1879. He enlarged the building to 110x55' and increased the capacity to 140,000 gallons. Four wine presses, a 5,000 gal. mixing vat, and a steam boiler for heating and pumping were used in the operation. In 1887, Brown merged with island grape growers R.R. Moysey, Henry Trieschman, Frederick Kastning, Adam Miller to form a joint stock company entitled the Sweet Valley Wine Company, named for the beautiful valley in which it was situated and where many of the company's 150 acres of vineyards were located. Six employees manufactured exclusively still wines: Catawba, Delaware, Riesling, Elvira, Norton, Ives, Concord, Sherry, Port and altar wines. "Rex Champ", a special unfermented grape juice, was made for medicinal and sacramental use. Their products were shipped primarily to New York and other leading midwest cities.

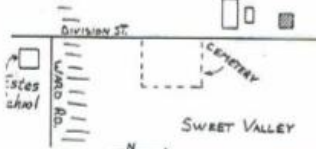
Around 1900, W.H. Reinhart became president and general manager, and the company moved its headquarters to Sandusky, Ohio. To increase their storage capacity, the Koster Wine Cellar was leased, and for a while it was known as the Sweet Valley Wine Company, Cellar No. 2. In 1902 the wine company had built a new, well-appointed winery in Sandusky, and by 1904 all operations were moved to that facility.

That year the island winery was sold to Frank Hauser who, in 1885, was super-

Ohio Historic Preservation Office

1985 Verna Avenue  
Columbus, Ohio 43211  
614-466-1500

## OHIO HISTORIC INVENTORY

1. No. ERI-1619		4. Present Name(s) Johnson Residence		ERI-1619
2. County ERIE		5. Other Name(s)		
3. Location of Negatives O.H.S.		Otto Brown Residence		
6. Specific Location West side of Division St., 300' north of village ceme- tary		18. Thematic Category manufacturing, agriculture		ERI
7. City or Town If Rural, Township & Vicinity Kelley's Island		17. Date(s) or Period 1892		
8. Site Plan with North Arrow 		19. Architect or Engineer Charles Dodge		
9. U.T.M. Reference 12 5 5 7 8 0 0 4 6 0 7 8 3 0		20. Contractor or Builder Charles Dodge		JOHNSON RESIDENCE
10. Easting Northing Site <input type="checkbox"/> Structure <input type="checkbox"/> Building <input checked="" type="checkbox"/> Object <input type="checkbox"/>		21. Original Use, if apparent Residence		
11. On National Register? Yes <input type="checkbox"/> No <input checked="" type="checkbox"/>		22. Present Use Residence		
12. Is it Eligible? Yes <input checked="" type="checkbox"/> No <input type="checkbox"/>		23. Ownership Public <input type="checkbox"/> Private <input checked="" type="checkbox"/>		JOHNSON RESIDENCE
13. Part of Estab. Yes <input type="checkbox"/> No <input checked="" type="checkbox"/>		24. Owner's Name & Address, if known Mr. & Mrs. B. Johnson 19360 Witty Rd., Elmore,		
14. District Potent? Yes <input checked="" type="checkbox"/> No <input type="checkbox"/>		25. Open to Public? Yes <input type="checkbox"/> No <input checked="" type="checkbox"/>		
15. Name of Established District N/A		26. Local Contact Person or Organization Kevin Page: KI Hist Survey		Otto Brown Residence
16. Further Description of Important Features (Continue on reverse if necessary) Chimneys display corbelling and notched V-shaped trough runs above the overhanging eave. Windows are mostly either double hung 1/1 or multipaned colored glass Queen Anne style with straight hoodmolds above first floor windows. A one story bay window in a south side gable-ended pavillion features a bracketed cornice. In addition to end boards, trimboards include a narrow		27. Other Surveys in Which Included N/A		
43. History and Significance This residence is an excellent example of high Queen Anne architecture and is one of the best preserved residences on the island, with no major additions or alterations visible. Otto Brown was a major figure in the island's wine making industry, working for a number of years as a foreman at the Kelley Island Wine Company, then in 1879 acquiring his own winery. Later,		46. Prepared by Kevin Page Kyle Johannsen		
44. Description of Environment and Outbuildings In 1874 Jacob Rush owned the land that is now occupied by the Otto Brown house. At that time there were two houses located on this property, and the surrounding land was planted in vineyards. It is most likely that one		47. Organization K.I. Planning Commis		JOHNSON RESIDENCE
45. Sources of Information Aldrich, History of Erie County, Ohio (1889) What 1903, Hayes Presidential Center Sandusky Register: Newspaper articles, Frohman Collect. Hayes Presidential Center		48. Date 5/7/96 49. Revision Date(s)		



50. House Type No. \_\_\_\_\_  
Code No. \_\_\_\_\_ Name \_\_\_\_\_

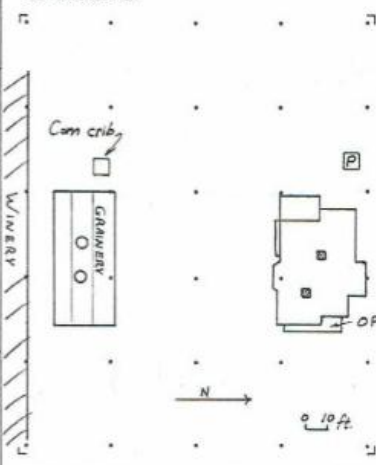
51. Historic Outbuildings and Dependencies  
Barn Type(s) \_\_\_\_\_  
Code No. \_\_\_\_\_ Type \_\_\_\_\_

Corn Crib or Shed ☐ Smoke House ☐ Privy ☐  
Silo ☐ Spring House ☐ Carriage House ☐  
Summer Kitchen ☐ or Ice House \_\_\_\_\_

Other Granary

52. Archaeological Site on Property?  
Yes ☐  
No ☐

Basis for Information  
Owner Collection ☐  
Above Ground Earthworks or Mound ☐  
Cultural Materials Noted ☐ OAI No. \_\_\_\_\_

53. Farmstead Plan  


54. Photo Roll No. 14 Picture No(s). 7-9

42. (Cont'd.)  
frieze board, continuous first floor lintel, and a molded water table. Gable-end bays display bargeboard gable ornament, notched siding under gables, colored glass Queen Anne or pointed arch gable windows, and a belt course with either projecting sawtooth or dentil design. Several gabled wall dormers protrude above the roofline in the rear (westerly) half of the residence. Front balcony includes an elliptically framed tripartite stained glass window group, turned columns and pilasters and a tiny balustrade. Below the balcony the front double doors are topped by transom lights of colored glass. The open front porch features lattice bracketed columns and pilasters, balustrade, upper wood ornament and pedimented entry with finial, while a side porch displays bracketed columns, balustrade, upper wood ornament and a transom light over the outside door.

#43. (Cont'd.)

in 1887 he merged his wine and grape growing business with those of other islanders to form the Sweet Valley Wine Company, which became the second largest winery on Kelleys Island. Brown served as general manager of Sweet Valley for a number of years before leaving it around the turn of the century to form the short-lived Union Wine Company. This home remained in the Brown family (with Mr. & Mrs. Sherman Brown) until it was sold in 1984.

#44. (Cont'd.)

of the early houses belonged to Jacob Rush and the other was the Otto Brown homestead. After the houses were torn down, the kitchen from one of them was used as a shed which is no longer standing. The house sits on a lot which is greatly reduced from the size of the original parcel. Now located outside the property boundary is a 52x28' granary and corn crib. The granary has a central raised gable flanked by shed roofed sections.

ADDENDUM

DIVISION STREET

- ERI-1584      Bertsche/Reinheimer      #43 - Pg. 2, L<sup>6</sup>: Fedderson to read: Fetteresen. (Lydia Bechtel, daughter of Rose F. Dwelle.)
- ERI-1607      Bouslay/Hauser      #43 - Recent information from a descendant indicates that the family of William Lange, son of John and Elizabeth Lange, occupied this house. During this period John Koehler, brother of Elizabeth Lange, is said to have added a second story to the house. Koehler had also remodeled the Cameron House across the street (ERI-1608), and the Dodge House off the West Bay Rd. (ERI-1735)

OHIO HISTORIC INVENTORY

ERI-1619  
ERIE  
O.H.S.

Johnson Residence  
Otto Brown Residence

ERI-1619 Erie

#44. (Cont'd.)

The roof is corrugated metal and the south half of the structure is poured concrete, while the north half is constructed of butted horizontal planks. It rests on a concrete foundation. The ruins of the Sweet Valley Winery are 12' south of the granary. To the rear of the house is a "three seater" privy with a gabled slate roof. In front of the house, near the street is a limestone carriage mounting block. The house is located in the region called Sweet Valley and near the island cemetery.

Johnson Residence

#45. (Cont'd.)


1874 Atlas Map, Erie County  
Turt Boker  
Oral Hist: Molly Erne Yascovits

Otto Brown Residence

Ohio Historic Preservation Office  
1085 Vinton Avenue  
Columbus Ohio 43211  
614-465-1500



## OHIO HISTORIC INVENTORY

1. No. ERI-1620		4. Present Name(s) Mapleville		1. No. ERI-1620 2. County Erie 3. Present Name(s) Mapleville
2. County ERIE		5. Other Name(s) George Morton House		
3. Location of Negatives O.H.S.				
6. Specific Location West side of Division St., 900 ft. south of Titus Rd. intersection		16. Thematic Category Ethnic, agriculture		26. No. of Stories 1
7. City or Town If Rural, Township & Vicinity Kelley's Island, Ohio		17. Date(s) or Period c. 1870		29. Basement? Yes <input checked="" type="checkbox"/> No <input type="checkbox"/>
8. Site Plan with North Arrow 		18. Style or Design Vernacular		30. Foundation Material Limestone rubble
9. U.T.M. Reference Zone Easting Northing 7 3 5 7 7 4 0 4 6 0 8 0 4 0		19. Architect or Engineer		31. Wall Construction Wood frame
10. Site Building <input checked="" type="checkbox"/> Structure <input type="checkbox"/> Object <input type="checkbox"/>		20. Contractor or Builder		32. Roof Type & Material Gable/asph shingle
11. On National Register? Yes <input type="checkbox"/> No <input checked="" type="checkbox"/>		21. Original Use, if apparent Residence		33. No. of Bays Front 3 Side 2
12. Is It Eligible? Yes <input type="checkbox"/> No <input checked="" type="checkbox"/>		22. Present Use Residence		34. Wall Treatment asphalt shingle
13. Part of Estab. Yes <input type="checkbox"/> No <input checked="" type="checkbox"/>		23. Ownership Public <input type="checkbox"/> Private <input checked="" type="checkbox"/>		35. Plan Shape Rect.
14. District Potent? Yes <input type="checkbox"/> No <input checked="" type="checkbox"/>		24. Owner's Name & Address, if known Ohio Dept. Nat'l. Resources, Columbus, Oh		36. Changes (Explain in #42) Addition <input type="checkbox"/> Altered <input type="checkbox"/> Moved <input type="checkbox"/>
15. Name of Established District N/A		25. Open to Public? Yes <input type="checkbox"/> No <input checked="" type="checkbox"/>		37. Condition Interior <input type="checkbox"/> Exterior <input checked="" type="checkbox"/> Pair
27. Other Surveys in Which Included N/A		26. Local Contact Person or Organization Kevin Pape: KI.Hist.Survey		38. Preservation Underway? Yes <input type="checkbox"/> No <input checked="" type="checkbox"/>
28. Further Description of Important Features (Continue on reverse if necessary) This is a basic 1-house with a one-story gabled "L". Both sections contain central ridge brick chimneys. The front facade is dominated by a full width, screened porch based on glacial stone foundation and columns. Also, facing the street, are two shed roof dormers with paired 1/1 windows. In the lee of the "L" is a shed roof addition with recessed, screened porch. Windows		29. Endangered? Yes <input type="checkbox"/> No <input checked="" type="checkbox"/> By What?		40. Visible from Public Road? Yes <input type="checkbox"/> No <input checked="" type="checkbox"/>
43. History and Significance Little is known of the origin or builder of this house other than the 1865 Nunan Map showing George Morton to be the owner of record. There is no census data on this man or any other data found. Court Records show that James Abbott purchased the property from Morton in 1887, and it was held in the Abbott family until late 1920's. There is no census data on		44. Description of Environment and Outbuildings The house is located in an area devoid of residential development at the north end of Division St. It occupies a mowed yard surrounded by second growth fields. Behind the house are a carriage house (remodeled as a gar-		41. Distance from and Frontage on Road 40'
45. Sources of Information Census Records P.Hamilton Collection, Hayes Presidential Center 1874 Atlas, Erie Co., 1865 Nunan Map of Erie & Ottawa Kurt Boker		46. Prepared by Pape 47. Organization KI Planning Commis 48. Date 8/84 49. Revision Date(s)		

## 50. House Type No.

Code No. Name

## 51. Historic Outbuildings and Dependencies

Barn Type(s)

Code No. Type

Corn Crib or Shed ☐ Smoke House ☒ Privy ☐  
 Silo ☐ Spring House ☐ Carriage House ☒  
 Summer Kitchen ☐ or Ice House (Remodeled)

Other grape trellis, foundation

## 52. Archaeological Site on Property?

Yes ☐  
 No ☐

Basis for Information

Owner Collection ☐  
 Above Ground Earthworks or Mound ☐  
 Cultural Materials Noted ☐ OAI No. \_\_\_\_\_

## 53. Farmstead Plan



## 54. Photo

Roll No. 25B Picture No(s) 26-27

## 42. (Cont'd)

in the house are predominantly 6/6 with a few 1/1 replacement types.

## 43. (Cont'd)

this owner, indicating that it might have been held as rental property by absentee owners. In the 1930's it was owned by George Keifer who, one reference states, rebuilt it after it had fallen into great state of disrepair. It was also he who added the stone porch. Mr. Keifer had come to Kelleys Island c.1910, and was employed as a foreman in one of the wine cellars. After his ownership it passed to Clara and Harold Keifer, then through many hands until at present it is owned by the State of Ohio and used for Park employees quarters.

## 44. (Cont'd.)

age), smoke house, concrete slab foundation, and an overgrown grape trellis. The carriage house has a hipped roof, asphalt shingle siding, two parallel doors facing the street, two double doors in the gable end, and 6 light single-sash windows. The smoke house is gabled and constructed of rubble limestone.



# OHIO HISTORIC INVENTORY

1. No. ERI-1621		4. Present Name(s) Elaine Kirby Residence		1. No. ERI-1621
2. Name ERIE		5. Other Name(s) Elko Sennish House		
3. Location of Negatives C.H.S.		16. Thematic Category Industry, ethnic		2. County Erie
Specific Location South east corner of Division ST. and Titus Rd.		17. Date(s) or Period c1902		
City or Town of Rural Township & Vicinity Alleys Island		18. Style or Design Vernacular		4. Present Name(s) Elaine Kirby Residence
Site Plan with North Arrow N Glacial Grooves Quarry Titus Rd Division St Bake Oven Sand Beach Lake		19. Architect or Engineer		
20. Contractor or Builder		21. Original Use, if apparent Residence		5. Other Name(s) Elko Sennish / John Sennish House
22. Present Use Residence		23. Ownership Public <input type="checkbox"/> Private <input checked="" type="checkbox"/>		
24. Owner's Name & Address, if known Elaine Kirby		25. Open to Public? Yes <input type="checkbox"/> No <input checked="" type="checkbox"/>		
26. Local Contact Person or Organization Kevin Pape - KI Hist Survey		27. Other Surveys in Which Included		
28. No. of Stories 2		29. Basement? Yes <input checked="" type="checkbox"/> No <input type="checkbox"/>		
30. Foundation Material Lime stone rubble		31. Wall Construction Wood frame		
32. Roof Type & Material Gable/asph shingle		33. No. of Bays Front 3 Side		
34. Wall Treatment Asbestos shingle over weather		35. Plan Shape RCC, sd		
36. Changes (Explain in #42) Addition <input checked="" type="checkbox"/> Altered <input type="checkbox"/> Moved <input type="checkbox"/>		37. Condition Interior Fair Exterior Fair		
38. Preservation Underway? Yes <input type="checkbox"/> No <input checked="" type="checkbox"/>		39. Endangered? Yes <input type="checkbox"/> No <input checked="" type="checkbox"/> By What?		
40. Visible from Public Road? Yes <input type="checkbox"/> No <input checked="" type="checkbox"/>		41. Distance from and Frontage on Road 15'		
Further Description of Important Features (Continue on reverse if necessary)		Photo		
<p><b>History and Significance</b> This house is one of the last vestiges of the once thriving community and industrial site associated with the quarrying activities of the G.W.Calkins Co. between 1875 and 1910. It was built by quarryman, Elko Sennish, between 1900 and 1905 on land originally owned by William D. Kelley. Elko (born 1869) and his wife, Ella (born 1865) married and the same year immigrated to this intersection which once saw the busy activities of 200 quarrymen is now a quiet, wooded area with no other residences than the three houses that made up the former Sennish compound. Across Division St. is the road to the public bathing beach and the bake oven (ERI-1627) once used by Ella Sennish.</p> <p><b>Description of Environment and Outbuildings</b> This intersection which once saw the busy activities of 200 quarrymen is now a quiet, wooded area with no other residences than the three houses that made up the former Sennish compound. Across Division St. is the road to the public bathing beach and the bake oven (ERI-1627) once used by Ella Sennish.</p> <p><b>Source of Information</b> 1874, 1896 Atlas of KI 1903 Grand Tax List, KI Esther Sennish, Dick Sennish, Jos Feyedelem, H. Beatty</p>				
46. Prepared by Kevin Pape & Betty Pape		47. Organization		
48. Date		49. Revision Date(s)		

House Type No.		53. Farmstead Plan	
Code No.	Name		
Historic Outbuildings and Dependencies			
Barn Type(s)			
Code No.	Type		
Corn Crib or Shed <input type="checkbox"/> Smoke House <input type="checkbox"/> Privy <input type="checkbox"/> Silo <input type="checkbox"/> Spring House <input type="checkbox"/> Carriage House <input type="checkbox"/> Summer Kitchen <input type="checkbox"/> or Ice House			
Other _____			
Archaeological Site on Property?			
Yes <input type="checkbox"/>			
No <input type="checkbox"/>			
Basis for Information			
Owner Collection <input type="checkbox"/>			
Above Ground Earthworks or Mound <input type="checkbox"/>			
Cultural Materials Noted <input type="checkbox"/> OAI No. _____			
		54. Photo <u>23</u> <u>22</u> Roll No. <u>5</u> Picture No(s) <u>19, 20</u>	

1. (Cont'd)

3. (Cont'd.)

the U.S. from Austro-Hungary in 1885, coming directly to Kelleys Island where Elko was hired as foreman for the Calkins North quarry. For 15 years Ella also ran a company boarding house located on the hill that is now the site of the Glacial Grooves State Park. (The 1900 Census lists as many as 27 boarders, all Hungarian quarry workers.) When they had saved enough money, the Sennish's purchased these 6 ac. and built their own home soon after 1900. In 1906 an "improvement" was made to the house, which might have been the saloon which oral tradition suggests Elko built and financed for his son-in-law (name unknown, husband of daughter, Anna) This building was adjacent to the present house on its north side about where the present Titus Rd. now veers to intersect with Division St. (This building was removed when the road was changed, c.1930.) It is also possible that, instead of building a \* sometime later, Elko acquired the Stoll Winery to the west (ERI-1666), renting its rooms to quarrymen. The Sennish family retained the present house into the 60's when it was sold to the Tackekowskis, operators of the Casino (ERI-1561). Elko's son, John, summered in the family home until his retirement when he and his wife, Esther, built the stone and frame house (ERI-1665) west of the family home and east of ERI-1666.

4. (Cont'd.)

and other quarry workers now sits hidden by underbrush. Next to it is the foundation of the house once owned by W.D.Kelley and later used as another saloon. The village camp grounds are to the south on the east side of Division St.

\* new home, Elko added or enlarged an already existing structure. Additional research is needed to clarify this point.

SEE ADDENDUM FOR ADDITIONAL/CORRECTED INFORMATION

Ohio Historic Preservation Office

1965 Vienna Avenue  
Columbus, Ohio 43211  
614-486-1500

## OHIO HISTORIC INVENTORY

1. No.	ERI-1622	4. Present Name(s)	Clayton Hughes Residence
2. County	ERIE	5. Other Name(s)	German Evangelical Church "Little Beatty" Church
3. Location of Negatives	O.H.S.		
6. Specific Location	East side of Division St. first building north of Methodist Church	16. Thematic Category	Religion, ethnic
7. City or Town	If Rural, Township & Vicinity Kelleys Island	17. Date(s) or Period	1873
8. Site Plan with North Arrow		18. Style or Design	Vernacular
9. U.T.M. Reference	Easting: 7 3 5 7 5 2 0 Northing: 4 6 0 6 2 6 0	19. Architect or Engineer	-
10. Site	<input type="checkbox"/> Site <input checked="" type="checkbox"/> Building	20. Contractor or Builder	-
11. On National Register?	Yes <input type="checkbox"/> No <input checked="" type="checkbox"/>	21. Original Use, if apparent	Church
12. Is It Eligible?	Yes <input type="checkbox"/> No <input checked="" type="checkbox"/>	22. Present Use	Residence
13. Part of Estab. Hist. Dist.?	Yes <input type="checkbox"/> No <input checked="" type="checkbox"/>	23. Ownership	Public <input type="checkbox"/> Private <input checked="" type="checkbox"/>
14. District Potent'?	Yes <input checked="" type="checkbox"/> No <input type="checkbox"/>	24. Owner's Name & Address, if known	Clayton & Elles Hughes, Kelleys Island
15. Name of Established District	N/A	25. Open to Public?	Yes <input type="checkbox"/> No <input checked="" type="checkbox"/>
26. Local Contact Person or Organization	Kevin Pape; K.I. Hist Survey	27. Other Surveys in Which Included	N/A
28. No. of Stories	1	29. Basement?	Yes <input checked="" type="checkbox"/> No <input type="checkbox"/>
30. Foundation Material	Concrete Block	31. Wall Construction	Wood frame
32. Roof Type & Material	Gable/asph shingle	33. No. of Bays	Front 2 Side 3
34. Wall Treatment	Bevelled board	35. Plan Shape	Rectangle
36. Changes (Explain in #42)	<input type="checkbox"/> Addition <input checked="" type="checkbox"/> Altered <input type="checkbox"/> Moved	37. Condition	Interior good Exterior good
38. Preservation Underway?	Yes <input type="checkbox"/> No <input checked="" type="checkbox"/>	39. Endangered? By What?	Yes <input type="checkbox"/> No <input checked="" type="checkbox"/>
40. Visible from Public Road?	Yes <input checked="" type="checkbox"/> No <input type="checkbox"/>	41. Distance from and Frontage on Road	20'
42. Further Description of Important Features (Continue on reverse if necessary)	<p>This plain, front-gabled building has two front and three side bays. Gable and eave wall elevations are arranged symmetrically with the entrance located in the center of the front gable. Windows on the original section are 6/6 double-hung sash. Additions include a basement in 1927, a shed-roofed addition on the east and north walls (1947), a hipped-roof porch supported</p>		
43. History and Significance	<p>This building was the original German Evangelical Church. Apparently, the congregation began as informal meetings in 1854 and was formalized under the direction of Louis Beatty and Theodore Suhr (the first resident minister). It was the second German language church to be organized on the island, after the German Reformed Church (ERI-1581) in 1865. The English lang</p>		
44. Description of Environment and Outbuildings	<p>The building sits on an open lot facing Division St. It is the first building north of the Zion Methodist Church which replaced it in 1893. The original parsonage (ERI-1549) is located just southeast of this building on</p>		
45. Sources of Information	<p>Census Records Hamilton Collection, Hayes Presidential Center Hills, History of Kelleys Island, Ohio Oral History: Elles Hughes O.H. Lange</p>		
46. Prepared by	Kevin Pape		
47. Organization	KI Planning Commiss		
48. Date	49. Revision Date(s)		


 ERI-1622 Erie  
 Clayton Hughes Residence  
 German Evangelical/"Little Beatty" Ch.

## 50. House Type No.

Code No. Name

## 51. Historic Outbuildings and Dependencies

Barn Type(s)

Code No. Type

Corn Crib or Shed ☐Silo ☐Summer Kitchen ☐Smoke House ☐

Spring House

or Ice House

Privy ☐Carriage House ☐

Other

## 52. Archaeological Site on Property?

Yes ☐No ☐

Basis for Information

Owner Collection ☐Above Ground Earthworks or Mound ☐Cultural Materials Noted ☐

QAI No.

## 53. Farmstead Plan


54. Photo

Roll No. 30

Picture No(s) 6

## 42. (Cont'd)

by concrete block pillars, and a concrete block chimney on the east gable wall.

## 43. (Cont'd.)

uage was not introduced until 1910 after the congregation had moved to the new church building (ERI-1548). The new church was built in 1893, and this building was subsequently abandoned. This church building is an interesting contrast in scale and design to the other German church on the island, and provides a similar comparison for the building that superceded it, the present Zion United Methodist Church.

After the congregation's move to the new church, it was purchased by the Adams family for \$400 in 1894. Irene Bruns Adams came to the island, originally to pick grapes for Louis Beatty (ERI-1653) and married an island man. The Adams family converted the small, one room structure to a dwelling, extending the east wall.

In 1927 it was purchased by Clayton Hughes and his wife, Elles Lincoln Hughes. Clayton, the son of Michael and Laura Dischinger Hughes, was born on the island at ERI-1576, and was operator of the fish boat "Pickerel" for Lay Brothers Fish Co. Elles is the daughter of "Colonel" Montgomery Lincoln and Elizabeth Mischler of ERI-1593. They raised the house, adding a basement and furnace, and in 1947 extended the north wall to enlarge the bedroom area. Later a room was built onto the east wall of the kitchen, and the exterior was covered with aluminum siding. Mrs. Hughes continues to live in the house to the present.

## 44. (Cont'd.)

Chapel Street. A drive on the south side of the house leads to a frame single car garage.



# OHIO HISTORIC INVENTORY

1. No. <b>BPI - 1623</b>		4. Present Name(s) <b>Kelleys Island Police Department and Jail</b>	
2. County <b>ERIE</b>		5. Other Name(s)	
3. Location of Negatives		6. Specific Location <b>East side of Division St. at northeast corner of Town Hall.</b>	
7. City or Town <b>Kelleys Island, Ohio</b>		11. Thematic Category <b>Political/Social/Welfare</b>	
8. Site Plan with North Arrow		17. Date(s) or Period <b>1887</b>	
9. U.T.M. Reference Zone <b>17</b> Easting <b>357480</b> Northing <b>4605990</b>		18. Style or Design <b>Vernacular</b>	
10. Building <input checked="" type="checkbox"/> Structure <input type="checkbox"/> Object <input type="checkbox"/>		19. Architect or Engineer	
11. On National Register? Yes <input type="checkbox"/> No <input checked="" type="checkbox"/>		20. Contractor or Builder	
12. Is It Eligible? Yes <input type="checkbox"/> No <input checked="" type="checkbox"/>		21. Original Use, if apparent	
13. Part of Estab. Yes <input checked="" type="checkbox"/> No <input type="checkbox"/>		22. Present Use <b>Police Dept. &amp; Jail</b>	
14. District Yes <input type="checkbox"/> No <input checked="" type="checkbox"/>		23. Ownership <b>Public</b> <input checked="" type="checkbox"/> Private <input type="checkbox"/>	
15. Name of Established District <b>Kelleys Island South Shore</b>		24. Owner's Name & Address, if known <b>Village of Kelleys Island</b>	
16. Further Description of Important Features (Continue on reverse if necessary) <b>Roofline features high pedimented front facade with a narrow frieze board and wide overhanging eave supported by scroll brackets with drips. Windows are double-hung 2/2 lights and are treated with segmental arches and lug sills. Exterior iron bars are found on the rear two windows. The front door is topped by large transom lights and treated above with a segmental arch. A stone water table runs</b>		25. Open to Public? Yes <input type="checkbox"/> No <input checked="" type="checkbox"/>	
17. History and Significance <b>The construction of a public "lock-up" was first discussed at the Kelley Island Township Meeting in August 1885. In 1887, stone was ordered from the quarry and construction commenced. The architecture of the building was patterned after a jail at Huron, Ohio. There does not seem to be any historical evidence for the oral tradition that jail cells were removed from the Confed-</b>		26. No. of Stories <b>1</b>	
18. Description of Environment and Outbuildings <b>located in the commercial area of Kelleys Island behind the Town Hall - 1560'. A livery stable, behind the Town Hall, once abutted this building but burned several years ago.</b>		27. Other Surveys in Which Included <b>N/A</b>	
19. Sources of Information <b>Village of Kelleys Island, records Helen Marchky Mary McMillan Sanborn Insurance Map, 1936</b>		28. Basement? Yes <input type="checkbox"/> No <input checked="" type="checkbox"/>	
20. Prepared by <b>Kevin Pape &amp; Kyle Johannsen</b>		29. Foundation Material <b>Squared &amp; Crsd Im</b>	
21. Organization <b>O.I. Plan. Commis.</b>		30. Wall Construction <b>Stone Bearer Wall</b>	
22. Date <b>8/85</b>		31. Roof Type & Material <b>Gable, Asph. Shingle</b>	
23. Revision Date(s)		32. No. of Bays <b>Side 2</b>	
		33. Wall Treatment <b>2 coursed Im. Ston</b>	
		34. Plan Shape <b>Rectangular</b>	
		35. Changes (Explain in #42) <b>Addition</b> <input type="checkbox"/> <b>Altered</b> <input type="checkbox"/> <b>Moved</b> <input type="checkbox"/>	
		36. Condition <b>Interior</b> <input checked="" type="checkbox"/> <b>Exterior</b> <input checked="" type="checkbox"/>	
		37. Preservation Underway? Yes <input type="checkbox"/> No <input checked="" type="checkbox"/>	
		38. Endangered? Yes <input type="checkbox"/> No <input checked="" type="checkbox"/>	
		39. Visible from Public Road? Yes <input type="checkbox"/> No <input checked="" type="checkbox"/>	
		40. Distance from and Frontage on Road <b>100' N/A</b>	
		41. Photo	

## 50. House Type No.

Code No. Name

## 51. Historic Outbuildings and Dependencies

Barn Type(s)

Code No. Type

Corn Crib or Shed ☐ Smoke House ☐ Privy ☐  
 Silo ☐ Spring House ☐ Carriage House ☐  
 Summer Kitchen ☐ or Ice House

Other

## 52. Archaeological Site on Property?

Yes ☐No ☐

Basis for Information

Owner Collection ☐  
 Above Ground Earthworks or Mound ☐  
 Cultural Materials Noted ☐

OAI No.

## 53. Farmstead Plan

☐ ☐ ☐ ☐ ☐  
☐ ☐ ☐ ☐ ☐  
☐ ☐ ☐ ☐ ☐  
☐ ☐ ☐ ☐ ☐  
☐ ☐ ☐ ☐ ☐  
☐ ☐ ☐ ☐ ☐  
☐ ☐ ☐ ☐ ☐  
☐ ☐ ☐ ☐ ☐  
☐ ☐ ☐ ☐ ☐  
☐ ☐ ☐ ☐ ☐

## 54. Photo

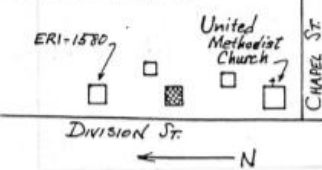

Roll No.

Picture No(s)

42. (Cont'd) above the foundation on the front facade. The roof itself is a fairly recent replacement necessitated by fire damage.

3. (Cont'd.) erate Prison on Johnson's Island to be used in this facility. When the building was completed a formal ordinance established it as a jail or station house. Prisoners were paid 37½ cents per day at hard labor for punishment or payment of fine. The amount for their board was not to exceed 3 cents per day. In later years the building also held the mayor's office and council meetings.

# OHIO HISTORIC INVENTORY

1. No. <b>ERI-1626</b>		4. Present Name(s)	
2. County <b>ERIE</b>		5. Other Name(s) <b>Fred Elfer's First Store/O.McKillips Shop</b>	
3. Location of Negatives <b>O.H.S.</b>			
6. Specific Location <b>East side of Division St., 225 Ft. north of Chapel St.</b>		16. Thematic Category <b>Commerce, Industry</b>	
7. City or Town If Rural, Township & Vicinity <b>Kelleys Island, Ohio</b>		17. Date(s) or Period <b>1876 / 1930's (rebuilt)</b>	
8. Site Plan with North Arrow 		18. Style or Design <b>Vernacular</b>	
9. U.T.M. Reference <b>47 35 7 5 20 4 6 0 6 2 9 0</b>		19. Architect or Engineer <b>George G</b>	
10. Site Building <input checked="" type="checkbox"/> Structure <input type="checkbox"/> Object <input type="checkbox"/>		20. Contractor or Builder <b>George Gerlach (Rebld.)</b>	
11. On National Register? Yes <input type="checkbox"/> No <input checked="" type="checkbox"/>		21. Original Use, if apparent <b>Gen'l Store</b>	
12. Is it Eligible? Yes <input type="checkbox"/> No <input checked="" type="checkbox"/>		22. Present Use <b>Vacant</b>	
13. Part of Estab. Yes <input type="checkbox"/> No <input checked="" type="checkbox"/> Hist. Dist.? No <input checked="" type="checkbox"/>		23. Ownership Public <input type="checkbox"/> Private <input checked="" type="checkbox"/>	
14. District Potent? Yes <input checked="" type="checkbox"/> No <input type="checkbox"/>		24. Owner's Name & Address, if known <b>Donald Haas Kelleys Island, Ohio</b>	
15. Name of Established District <b>N/A</b>		25. Open to Public? Yes <input type="checkbox"/> No <input checked="" type="checkbox"/>	
		26. Local Contact Person or Organization <b>Kevin Pape:KI.Hist.Survey</b>	
		27. Other Surveys in Which Included <b>N/A</b>	
42. Further Description of Important Features (Continue on reverse if necessary) <b>This is a side-gabled building with central ridge brick chimney on a concrete foundation. Two paneled doors are located in the north eave wall. Windows are 2/2 with two-light, hopper types in the basement. Recent remodeling includes the addition of skylights.</b>			
43. History and Significance <b>The present structure probably dates to an episode of rebuilding c. 1927. In 1876 a general store had been erected on this site by A. Heckerman, a house carpenter. One source suggests that Heckerman operated the store a few years then sold to Frederick Elfers in 1880. Another source indicates that Heckerman and Elfers started it in partnership, with Elfers buying</b>			
44. Description of Environment and Outbuildings <b>The building has stood empty for many years, and until recently was almost hidden in underbrush. It has been cleared by the present owner, and remodeling and repairs are being made. Differing from the other houses on</b>			
45. Sources of Information <b>Aldrich, History of Erie Co., Ohio Census Records Hamilton Collection, Hayes Presidential Center Oral Hist: Ellies Hughes 1870 Tax Records Frank Pohorence S.W.R.: Aug, 19, 1885. Hills. History of Kelleys Island, Ohio</b>		46. Prepared by <b>Kevin Pape</b>	
		47. Organization <b>KI.Planning Commis</b>	
		48. Date <b>10/85</b>	
		49. Revision Date(s)	

ERI-1626  
2. County  
ERIE

4. Present Name(s)

Fred Elfers First Store/O.McKillips

## 3. House Type No.

Code No. Name

## 1. Historic Outbuildings and Dependencies

Barn Type(s)

Code No. Type

Corn Crib or Shed ☐ Silo ☐ Smoke House, ☐ Spring House or Ice House ☐ Privy ☐ Carriage House ☐

Other

## 2. Archaeological Site on Property?

Yes ☐  
No ☐

Basis for Information

Owner Collection ☐  
Above Ground Earthworks or Mound ☐  
Cultural Materials Noted ☐

QAI No.

## 53. Farmstead Plan



54. Photo

17

20, 22

Roll No.

Picture No(s)

(Cont'd)


out Heckerman in 1880. It was run in competition with the "store on the corner" (ERI-1562) and offered a free smoker as inducement to patronize. The first owner, or partner, was A. Heckerman, a German immigrant who had come to the island prior to 1870 with his wife, two children, and parents, and lived on the West Bay (ERI-1733). The other partner, Fred Elfers, had come to the island as a young boy in 1861, and later became one of the island's leading retail merchants. (See Elfer's Store, ERI-1564). This first enterprise apparently ended c.1884 when Mr. Elfers took over the management of the third store to be opened on the island, now known as The General Store (ERI-1559). It is not known whether this first store building burned and the present building was erected on the old foundation, or whether it fell into disrepair and was rebuilt. It is known that in 1927, George Gerlach, another house carpenter (ERI-1605) rebuilt it for use as his work shop using lumber he had salvaged from the old west side "incubator" (ER-337). What was left of this lumber he used to construct the bleachers for the new ball diamond at Chapel and Addison.

The site of this store represents an unsuccessful effort to establish a business outside of the business district which became consolidated around the Steam Boat Dock.

44. (Cont'd.)

on the street that sit 30 to 50' back from the road, this structure lies within 12', defining its original use as a retail establishment.



1. No. <u>ERI-1627</u>		3. Present Name(s) <u>Community Bake Oven</u>		1. No. <u>ERI-1627</u>	
2. County <u>ERIE</u>		3. Other Name(s)		2. County <u>ERIE</u>	
3. Location of Negatives <u>O.H.S.</u>				3. Other Name(s)	
4. Specific Location <u>50' side of road to sand-beach about 15' from Division St.</u>		16. Thematic Category <u>Ethnic, Industry</u>		28. No. of Stories <u>N/A</u>	
7. City or Town <u>if Rural, Township &amp; Vicinity</u> <u>Kelleys Island</u>		17. Date(s) or Period <u>c 1875</u>		29. Basement? Yes <input type="checkbox"/> No <input type="checkbox"/>	
8. Site Plan with North Arrow 		18. Style or Design <u>Beehive</u>		30. Foundation Material	
		19. Architect or Engineer		31. Wall Construction <u>BRICK</u>	
		20. Contractor or Builder		32. Roof Type & Material	
		21. Original Use, if apparent <u>Bake oven</u>		33. No. of Bays <u>Side</u>	
		22. Present Use <u>Ruin</u>		34. Wall Treatment	
		23. Ownership Public <input checked="" type="checkbox"/> Private <input type="checkbox"/>		35. Plan Shape	
9. U.T.M. Reference <u>17 357850 4608280</u>		24. Owner's Name & Address, if known <u>Ohio Dept. Natural Resources</u> <u>Columbus, Ohio</u>		36. Changes (Explain in #42) Addition <input type="checkbox"/> Altered <input type="checkbox"/> Moved <input type="checkbox"/>	
Zone Easting Northing <u>Built</u> <input type="checkbox"/> <u>Structure</u> <input checked="" type="checkbox"/> <u>Site</u> <input type="checkbox"/> <u>Object</u> <input type="checkbox"/>		25. Open to Public? Yes <input checked="" type="checkbox"/> No <input type="checkbox"/>		37. Condition Interior <u>Poor</u> Exterior <u>Poor</u>	
11. On National Register? Yes <input type="checkbox"/> No <input checked="" type="checkbox"/>		26. Local Contact Person or Organization <u>Kevin Pape, K.I. Hist Survey</u>		38. Preservation Underway? Yes <input type="checkbox"/> No <input checked="" type="checkbox"/>	
12. Is it Eligible? Yes <input type="checkbox"/> No <input checked="" type="checkbox"/>		27. Other Surveys in Which Included <u>N/A</u>		39. Endangered? By What? Yes <input type="checkbox"/> No <input checked="" type="checkbox"/> <u>Neglect</u>	
13. Part of Estab. Yes <input type="checkbox"/> No <input checked="" type="checkbox"/>				40. Visible from Public Road? Yes <input checked="" type="checkbox"/> No <input type="checkbox"/>	
14. District Potent? Yes <input type="checkbox"/> No <input checked="" type="checkbox"/>				41. Distance from and Frontage on Road <u>15'</u>	
15. Name of Established District <u>N/A</u>				4. Present Name(s) <u>Community Bake Oven</u>	
42. Further Description of Important Features (Continue on page if necessary) <u>This communal oven follows the traditional "beehive" arched dome pattern found in early pioneer and middle European cultures. It consists of a flat hearth, coursed brick walls, a domed roof, and a rectangular opening at the bottom of the front end to serve the double purpose of inserting and extracting fuel and food.</u>				5. Other Name(s)	
43. History and Significance <u>This unique cultural feature represents a period when immigrant ethnic groups from eastern and middle European countries were living in the nearby North Quarry community. This community was largely self sufficient. The company provided a store for their staples, and ground for their gardens and grazing. Bread baking was an important element of their culture.</u>				Photo	
44. Description of Environment and Outbuildings <u>The oven is almost hidden from view by encroaching weeds and brush, and is in a state of ruin and neglect with the domed roof collapsed. The concrete platform covering the foundations of the bearding house with</u>					
45. Sources of Information <u>BACON, The Forgotten Art of Building And Using A Brick Bake Oven. 1977</u> <u>Oral Hist: Steph Kekelik</u> <u>Jean Dwellle</u> <u>Photo Collection: Follett House Museum</u>		46. Prepared by <u>Kevin Pape &amp; Betty Pape</u>		47. Organization <u>K.I. Planning Commis</u>	
		48. Date <u>8/85</u>		49. Revision Date(s)	

50. House Type No.		53. Farmstead Plan	
Code No.	Name		
51. Historic Outbuildings and Dependencies			
Barn Type(s)			
Code No.	Type		
Corn Crib or Shed <input type="checkbox"/>	Smoke House <input type="checkbox"/>	Privy <input type="checkbox"/>	
Silo <input type="checkbox"/>	Spring House <input type="checkbox"/>	Carriage House <input type="checkbox"/>	
Summer Kitchen <input type="checkbox"/>	or Ice House <input type="checkbox"/>		
Other _____			
52. Archaeological Site on Property?			
Yes <input type="checkbox"/>			
No <input type="checkbox"/>			
Basis for Information			
Owner Collection <input type="checkbox"/>			
Above Ground Earthworks or Mound <input type="checkbox"/>			
Cultural Materials Noted <input type="checkbox"/>			
CAI No. _____			
		54. Photo	
		Roll No. _____ Picture No(s) _____	

42. (Cont'd)

43. (Cont'd.)

al tradition, and for baking they brought with them the concept of the communal bake oven removed from the home because of the hazard of fire. There were several other ovens similar to this one that have been reported on the island, each in association with a nearby worker's tenement or boarding house. One was in the vicinity of the Kelley Island Wine Company where there was a cluster of quarry houses; a second was on top of the glacial grooves near the site of the boarding house run by Elko Sennish. None of these are extant. This oven was built adjacent to a quarry workers boarding house which once stood on the foundations now covered by a concrete platform just to the south.

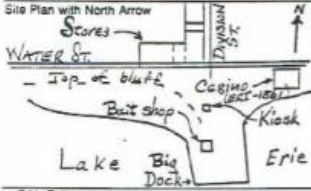
The date of construction of this oven is not known, but it probably dates from the late 1870's when Calkins and Co. developed this North Quarry area. There are oral accounts of its use by the Sennish family (ERI-1621) at the turn of the century. It has undergone at least one restoration when Godfried Schock (ERI-1572) had a contract to rebuild in 1940. Work was also done to restore the oven at the Glacial Grooves under the direction of the W.P.A. c. 1930, and may have included this site as well.

44. (Cont'd.)

which this oven is associated is found to the south. The village bathing beach lies below this to the southeast.



## OHIO HISTORIC INVENTORY

1. No. <b>ERI-1628</b>		2. County <b>ERIE</b>		4. Present Name(s) <b>The Big Dock</b> <input type="checkbox"/> Coded		1. No. <b>ERI-1628</b>
3. Date of Negatives <b>1985</b>		5. Historic or Other Name(s) <b>The Steam Boat Dock</b>				
6. Locality, Address or Location <b>Southern terminus of Division St.</b>		16. Thematic Association(s) <b>Transportation</b>		28. No. of Stories		2. County <b>ERIE</b>
7. Lot, Section or VMD Number <b>Lot 6</b>		17. Date(s) or Period <b>1833</b> <b>1879-1892</b>		29. Basement? <input type="checkbox"/> Yes <input type="checkbox"/> No		
8. City or Village <b>Kelleys Island</b>		18. Style of Design <input type="checkbox"/> High Style <input type="checkbox"/> Elements		30. Foundation Material		3. Present or Historic Name <b>"The Big Dock"/The Steam Boat Dock</b>
9. Site Plan with North Arrow 		19. Architect or Engineer		31. Wall Construction		
10. U.T.M. Reference <b>Quadrangle Name</b>		20. Contractor or Builder		32. Roof Type & Material		4. Present or Historic Name <b>"The Big Dock"/The Steam Boat Dock</b>
11. Easting <input type="checkbox"/> Easting <input type="checkbox"/> Northing		21. Building Type or Plan <b>Public Boat Dock</b>		33. No. of Bays Front <input type="checkbox"/> Side <input type="checkbox"/>		
12. N.R. <input type="checkbox"/> Yes <input type="checkbox"/> No <input checked="" type="checkbox"/>		22. Original Use, if apparent <b>Public Boat Dock</b>		34. Exterior Wall Material(s)		5. Specific Address or Location
13. Potential? <input type="checkbox"/> No <input checked="" type="checkbox"/> Yes <input checked="" type="checkbox"/>		23. Present Use <b>Boat Dock - Commercial</b>		35. Plan Shape		
14. District <input type="checkbox"/> Yes <input checked="" type="checkbox"/> No <input type="checkbox"/>		24. Ownership <input type="checkbox"/> Public <input checked="" type="checkbox"/> Private		36. Changes (Explain in #42) Addition <input type="checkbox"/> Altered <input type="checkbox"/> Moved <input type="checkbox"/>		
15. Hist. Dist.? <input type="checkbox"/> No <input checked="" type="checkbox"/> Potential? <input type="checkbox"/> No <input checked="" type="checkbox"/>		25. Owner's Name & Address, if known		37. Window Type(s) <input type="checkbox"/> 6 over 6 <input type="checkbox"/> 2 over 2 <input type="checkbox"/> 4 over 4 <input type="checkbox"/> Other		
16. Name of Established District (N.R. or Local) <b>Historic South Shore</b>		26. Property Acreage <b>N/A</b>		38. Building Dimensions		
17. Further Description of Important Interior and Exterior Features (Continue on reverse if necessary)		27. Other Surveys in Which Included <b>N/A</b>		39. Endangered? <input type="checkbox"/> Yes <input checked="" type="checkbox"/> No		
18. History and Significance (Continue on reverse if necessary) <b>This is the oldest dock still in use on Kelleys Island today. From its beginnings the winter after the island was purchased by Datus and Irad Kelley in 1833, it played a vital part in all aspects of the community's life. It was the island's viable link with the outside world;</b>		19. Description of Environment and Outbuildings (See #52) <b>The dock is accessed by a sloping grade from the foot of Division Street. Over the last years the mooring area has greatly deteriorated, but work is now being done to rebuild so as to receive The City of Sandusky,</b>		40. Chimney Placement		
20. Preparation <b>Prepared by Kevin Pape &amp; Betty Pape</b>		41. Date Recorded in Field <b>8/85</b>		42. Distance from and Frontage on Road		
21. Organization <b>KI Planning Commission</b>		43. Revised by		44. Date Revised		
22. Date <b>8/85</b>		45. Reviewed by		46. Date		
23. History <b>History: Ruth Reinheimer Towle &amp; John L. Reinheimer Kurt Boker, Jeanette Cleary, F. Wm. Pape, Ray Feyedelem Hamilton Collection, Hays Presidential Center, Freemont</b>		47. Date		48. Date		

1. Condition of Property

- ☐ Excellent  
☐ Good/Fair  
☒ Deteriorated
- ☐ Ruin  
☐ Destroyed/Burned  
 Date \_\_\_\_\_

2. Historic Outbuildings and Dependencies

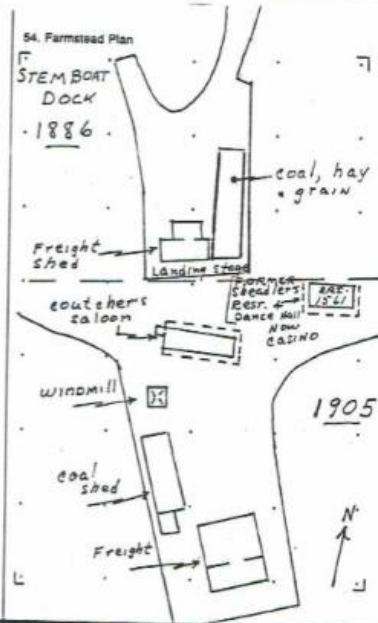
Item Type(s)

- ☐ Corn Crib or Shed  
☐ Smoke House  
☐ Privy  
☐ Summer Kitchen  
☐ Spring House  
☐ Garage  
☐ Silo  
☐ Ice House  
☐ Designed landscape features

3. Affiliated OAI Site Number(s) \_\_\_\_\_ one \_\_\_\_\_ multiple

Archaeological Feature: Observed Expected on Basis of Archival Research

Well	_____	_____
Privy	_____	_____
Cistern	_____	_____
Foundation	_____	_____
Structural Rubble	_____	_____
Formal Trash Dump	_____	_____
Other _____	_____	_____



2. (Cont'd)

Place where people entered and departed the island, where goods were shipped and received, where people met at the incoming boats, watched together for the daily mail and socialized at its two saloons.

The original structure was only a small log crib 20x15' filled with stone. The site chosen for it had been cleared several years earlier by a man named Killam getting out wood for the steamer Walk-in-the-Water. An area of about 5 acres, it was the only cleared land in the tangle of vegetation that lined the south shore. More importantly, however, it was in the shelter of the south bay and at a vantage point directly across from the growing port of Sandusky on which the island was dependent for trade and supplies. Along with construction of this new dock, work also began on the shore above of a two story log boarding house to shelter the first settlers and workers. Almost immediately followed the opening of work on the two roads that were to become the main thoroughfares of the island, Division Street running due north from this hub, and Water Street running to the east and west along the shore.



## OHIO HISTORIC INVENTORY

-1628

ERIE

The Big Dock

O.H.S.

The Steam Boat Dock

43.(Cont'd.)

Only as land was cleared could farms be established, so, to encourage and expedite the handling of the timber, the Wood Dock, as it was then called, was widened in 1835 and a small "L" added to the east. In this "L" the first island owned sailboat, "Humming Bird", was sheltered, and in 1846, the first island steam boat, "The Islander", was built at the nearby mouth of the River Tiber. (See ERI-1686) Basic supplies were brought in and sold by Addison Kelley from a small store on the dock which also housed the first post office.

By the mid 1860's Norman Kelley had taken over the management from Addison Kelley. Timber was no longer the major export. Passenger trade and cargoes of grapes and farm produce were being shipped by steamer on regular routes to Sandusky, Cleveland, Toledo and Detroit, and the dock was now known as the Steam Boat Dock. To accommodate the growing number of visitors, Datus Kelley had enlarged his home to become the three story "Island House" Hotel located on the shore just north of the dock where the Village Park now stands.

In 1879 John B. Reinheimer (ERI-1584) was employed to manage the dock business. He increased the line of goods sold there to include feed, fertilizer, coal, oil and ice, as well as the staples of flour, sugar, etc. Later, building supplies were added, and for a short time he opened a butcher shop said to have been run by January Coutcher. To aid his thriving business he added two warehouses. Later, with the forming of the Sandusky and Island Steamboat Co. in 1882, Mr. Reinheimer bought the dock outright from Norman Kelley, and served as General Freight Agent for all steamboat lines docking there. By the 1890's there were four regular steamers making two runs daily as well as many excursion boats that one report claims deposited as many as 800 to 1200 passengers a day.. In 1910 when grape and fruit crop culture was at its height, up to 3600 bushels were handled during a season's harvest.

In 1892 it was again necessary to enlarge the dock by adding 40' to the end and 20' to the west side. In so doing the small harbor or slip that had previously existed on the west was filled in. Next, a coal shed and windmill to pump water were added to supply the increasing needs of the island's quarry and wine industries. At one time, during a brief ownership by the Superior Manufacturing Co. (c. 1902-04), there was even a plan to run quarry trains down Division Street to this dock, but the plan was not approved by Council.

To feed and entertain the many people coming and going, two saloons were built at the water's edge: August Sheadler's restaurant and dance hall in 1887 (now known as the Casino, ERI-1561), and January Coutcher's saloon on the dock proper in 1894. (Burned in 1915.)

In 1905 a largely island owned stock company was formed to be known as Kelley Island Dock and Steam Boat Company. John Reinheimer was

ERI-1628

ERIE

The Big Dock/ The Steam Boat Dock

bought out, and for the next 30 to 40 years there were a succession of managers including William Burger (ERI- 1690), Charles Gibeaut, Ted Suhr (ERI-1654), Robert Brown (ERI-1656), and Irma Dodge Conkle (ERI-1735).

With the coming of Prohibition to close the wineries, and the depression of 1929 to slow the work of the quarries, business at the dock fell off dramatically. The large lake steamers gave way to smaller, 15 ton motor boats, and, on September 4, 1939, the last regular passenger steamer made its final run. During World War II, with gas rationing, even passenger travel was curtailed and the dock facilities fell into disrepair. Finally, c. 1949, the Neuman Boat Line, one of the few remaining lines to service the island, built its own facilities at the former Upper or Coal Dock, and the Big Dock was gradually abandoned. The last boat to make regular runs was "The Welcome", c. 1950-52. The dock's remaining warehouse was razed in 1968.

In recent years the only traffic on the dock was for a small bait and boat supply shop located there. However, in 1987 the excursion boat, "The City of Sandusky" began docking here on its route between Sandusky and Put-in-Bay, and there are plans to expand these services and facilities.


44. (Cont'd.)

an excursion boat that makes daily runs in season. At present there are only two small structures on the dock: a small, one story, fram bait shop, and a ticket kiosk. The Casino and its dock lie to the north east.

45. (Cont'd.)

Hills, History of Kelleys Island, 1925  
Sanborn Insurance Maps: 1886, 1905, 1934  
K.I. Village Records; Council Minutes  
"The Islander", Vol. III, & VII, Western Reserve Historical Library, Cleveland  
S.W.R. 4/17/1875, 8/19/1885; S.R. 9/27/1905  
Peninsular News: 1/21/1966

## OHIO HISTORIC INVENTORY

1. ERI-1630		4. Present Name(s) Limestone Culvert, Division Street	
2. County Erie		5. Other Name(s)	
3. Location of Negatives OHS			
6. Specific Location Under Division St north of cemetery, across from former Fisher's Wine House (ERI-1617)		16. Thematic Category Transportation	
7. City or Town If Rural, Township & Vicinity Kelleys Island		17. Date(s) or Period c. 1887	
8. Site Plan with North Arrow 		18. Style or Design	
9. U.T.M. Reference 17 35 76 90 46 07 74 0		19. Architect or Engineer	
10. Easting Northing Site <input type="checkbox"/> Building <input type="checkbox"/> Structure <input type="checkbox"/> Object <input checked="" type="checkbox"/>		20. Contractor or Builder	
11. On National Register? Yes <input type="checkbox"/> No <input checked="" type="checkbox"/>		21. Original Use, if apparent Drainage culvert	
12. Is it Eligible? Yes <input type="checkbox"/> No <input checked="" type="checkbox"/>		22. Present Use Drainage culvert	
13. Part of Estab. Yes <input type="checkbox"/> No <input checked="" type="checkbox"/> Hist. Dist. ? No <input checked="" type="checkbox"/>		23. Ownership Public <input checked="" type="checkbox"/> Private <input type="checkbox"/>	
14. District Potent? Yes <input checked="" type="checkbox"/> No <input type="checkbox"/>		24. Owner's Name & Address, if known Village of KI	
15. Name of Established District N/A		25. Open to Public? Yes <input checked="" type="checkbox"/> No <input type="checkbox"/>	
16. Further Description of Important Features (Continue on reverse if necessary) The culvert has a rectangular aperture created by a massive rectangular slab lintel placed over two courses of large, dressed limestone blocks. Flanking the aperture are several courses of squared limestone blocks set to make the necessary grade change over the culvert. A single course of these stones is also placed over the lintel. All stone work is dry laid.		26. Local Contact Person or Organization Kevin Pape: KI Hist. Surv.	
17. History and Significance Division Street was established by Darling's road survey of 1848. Originally called the north-south road, it was the island's first road and was created to connect the Kelleys' docks on the north and south bays. In 1950, the island was divided into three road districts. Each district had a supervisor in charge of maintenance and their yearly report to the township trustees exhausted nearly the entire responsibility of the trustees, at that time.		27. Other Surveys in Which Included N/A	
18. Description of Environment and Outbuildings The culvert provides drainage across Division Street of an intermittent stream that flows across the property of the former Fisher Wine House (ERI-1617) to drain into the North Sound.		28. No. of Stories	
19. Sources of Information Hamilton Collection, Hayes Presidential Center; Road Supervisor's Log and KI Township Records; Hill, History of KI; observation		29. Basement? Yes <input type="checkbox"/> No <input checked="" type="checkbox"/>	
		30. Foundation Material	
		31. Wall Construction Dressed limestone	
		32. Roof Type & Material	
		33. No. of Bays Front Side	
		34. Wall Treatment	
		35. Plan Shape	
		36. Changes (Explain in #42) Addition <input type="checkbox"/> Altered <input type="checkbox"/> Moved <input type="checkbox"/>	
		37. Condition Interior <input type="checkbox"/> Exterior good	
		38. Preservation Underway? Yes <input checked="" type="checkbox"/> No <input type="checkbox"/>	
		39. Endangered? Yes <input type="checkbox"/> No <input checked="" type="checkbox"/> By What?	
		40. Visible from Public Road? Yes <input checked="" type="checkbox"/> No <input type="checkbox"/>	
		41. Distance from and Frontage on Road	
		42. Prepared by Kevin Pape	
		43. Organization KI Planning Commission	
		44. Date 1/17/95	
		45. Revision Date(s)	

ERI-1630 | ERIE

Limestone Culvert

## 50. House Type No.

Code No. Name

## 51. Historic Outbuildings and Dependencies

Barn Type(s)

Code No. Type

Corn Crib or Shed ☐Silo ☐Summer Kitchen ☐Smoke House ☐Spring House ☐or Ice House ☐Privy ☐Carriage House ☐

Other \_\_\_\_\_

## 52. Archaeological Site on Property?

Yes ☐No ☐

Basis for Information

Owner Collection ☐Above Ground Earthworks or Mound ☐Cultural Materials Noted ☐

QAI No. \_\_\_\_\_

## 53. Farmstead Plan



## 54. Photo

Roll No. 32

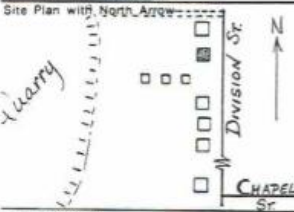
Picture No(s) 4-5

## 42. (Cont'd)

Residents within each of the districts were taxed for the upkeep and maintenance of their roads. Payment was made either by paying the tax of \$3.00 or contributing two days labor. Only the wealthiest islanders paid the tax, and, if a man contributed the use of his horse he could satisfy his contribution with one day's labor. Equipment supplied by the road superintendent varied by month and by district but a typical assemblage consisted of two stone hammers, two old scrapers, one hook and one hoe. Transportation across the island's early road surfaces was difficult and, at times, passable only to ox carts. Through time, improvements were made so that the roads were passable in all conditions. In 1887, work was started to raise the grade level of Division Street. This culvert probably dates to that period. This section of road was probably not paved until 1904. The importance of this part of the island's built environment lies in its representation of a point when dependable, all-weather roads became a priority in its development.



# OHIO HISTORIC INVENTORY

No. <b>ERI-1755</b>		4. Present Name(s)		1. No. <b>ERI-1755</b>
Location of Negatives <b>O.H.S.</b>		5. Other Name(s) <b>Mary Rush (aka Roesch) House</b>		
Specific Location <b>West side of Division St., 1900 ft. north of its intersection with Chapel</b>		16. Thematic Category <b>Education, ethnic</b>	28. No. of Stories <b>1</b>	2. County <b>Erie</b>
City or Town <b>Kelleys Island</b>		17. Date(s) or Period <b>c.1890</b>	29. Basement? Yes <input type="checkbox"/> No <input checked="" type="checkbox"/>	
Site Plan with North Arrow: 		18. Style or Design <b>Vernacular</b>	30. Foundation Material	4. Present Name(s) <b>Mary Rush (Roesch) House</b>
UTM Reference <b>7 3 5 7 5 5 0 4 6 0 6 7 7 0</b>		19. Architect or Engineer	31. Wall Construction <b>Wood frame</b>	
12. Is it Eligible? Yes <input type="checkbox"/> No <input checked="" type="checkbox"/>		20. Contractor or Builder	32. Roof Type & Material	5. Other Name(s) <b>Mary Rush (Roesch) House</b>
14. District Potentially? Yes <input type="checkbox"/> No <input checked="" type="checkbox"/>		21. Original Use, if apparent <b>Residence</b>	33. No. of Bays Front <input type="checkbox"/> Side <input checked="" type="checkbox"/>	
Name of Established District <b>N/A</b>		22. Present Use <b>Residence</b>	34. Wall Treatment	6. Prepared by Kevin Pape & Betty Pape
Further Description of Important Features (Continue on reverse if necessary)		23. Ownership Public <input type="checkbox"/> Private <input checked="" type="checkbox"/>	35. Plan Shape	
History and Significance The house was built for Mary Rush (aka Roesch), an early island school teacher, on land owned by her brother-in-law, Uri Ward. Born in Bavaria, 1843, Mary and her parents, Thomas and Elizabeth Rush, immigrated to the United States and Kelleys Island in 1855 where they purchased vineyards in the Sweet Valley Region. Her brother, Jacob, started the Sweet Valley		24. Owner's Name & Address, if known <b>N/A</b>	36. Changes (Explain in #42) Interior <input type="checkbox"/> Exterior <input checked="" type="checkbox"/>	7. Organization <b>KI Planning Commis</b>
Description of Environment and Outbuildings The house lies in the developed residential section of Division St. Scrub covered fields and the former west quarry bed extends westward at the rear. Three small cottages of modern construction, are arranged in tandem parallel to the southern boundary.		25. Open to Public? Yes <input type="checkbox"/> No <input checked="" type="checkbox"/>	37. Condition Interior <input type="checkbox"/> Exterior <input checked="" type="checkbox"/>	
Sources of Information Census Records Hamilton Collection, Hayes Presidential Center Helen Marchky "School Spirit". 1975; Grad. Program, Class of 1899		26. Local Contact Person or Organization <b>Kevin Pape: KI Hist Survey</b>	38. Preservation Underway? Yes <input type="checkbox"/> No <input checked="" type="checkbox"/>	8. Revision Date(s)
		27. Other Surveys in Which Included <b>N/A</b>	39. Endangered? By What? <input type="checkbox"/> Yes <input checked="" type="checkbox"/> No <input type="checkbox"/>	
		40. Visible from Public Road? Yes <input type="checkbox"/> No <input checked="" type="checkbox"/>	41. Distance from and Frontage on Road <b>40</b>	
		Photo		

<p>3. House Type No. _____</p> <p>Code No. _____ Name _____</p> <hr/> <p>Historic Outbuildings and Dependencies</p> <p>Barn Type(s) _____</p> <p>Code No. _____ Type _____</p> <hr/> <p>Corn Crib or Shed <input type="checkbox"/> Smoke House <input type="checkbox"/> Privy <input type="checkbox"/>          Silo <input type="checkbox"/> Spring House <input type="checkbox"/> Carriage House <input type="checkbox"/>          Summer Kitchen <input type="checkbox"/> or Ice House <input type="checkbox"/></p> <p>Other _____</p> <hr/> <p>4. Archaeological Site on Property?</p> <p>Yes <input type="checkbox"/>          No <input type="checkbox"/></p> <p style="text-align: center;">Basis for Information</p> <p>Owner Collection <input type="checkbox"/>          Above Ground Earthworks or Mound <input type="checkbox"/>          Cultural Materials Noted <input type="checkbox"/> QAI No. _____</p>	<p>53. Farmstead Plan</p> <table border="1" style="width: 100%; height: 200px; border-collapse: collapse;"> <tr> <td style="text-align: center;">□</td> <td style="text-align: center;">•</td> <td style="text-align: center;">•</td> <td style="text-align: center;">•</td> <td style="text-align: center;">□</td> </tr> <tr> <td style="text-align: center;">•</td> <td style="text-align: center;">•</td> <td style="text-align: center;">•</td> <td style="text-align: center;">•</td> <td style="text-align: center;">•</td> </tr> <tr> <td style="text-align: center;">•</td> <td style="text-align: center;">•</td> <td style="text-align: center;">•</td> <td style="text-align: center;">•</td> <td style="text-align: center;">•</td> </tr> <tr> <td style="text-align: center;">•</td> <td style="text-align: center;">•</td> <td style="text-align: center;">•</td> <td style="text-align: center;">•</td> <td style="text-align: center;">•</td> </tr> <tr> <td style="text-align: center;">•</td> <td style="text-align: center;">•</td> <td style="text-align: center;">•</td> <td style="text-align: center;">•</td> <td style="text-align: center;">•</td> </tr> <tr> <td style="text-align: center;">•</td> <td style="text-align: center;">•</td> <td style="text-align: center;">•</td> <td style="text-align: center;">•</td> <td style="text-align: center;">•</td> </tr> <tr> <td style="text-align: center;">•</td> <td style="text-align: center;">•</td> <td style="text-align: center;">•</td> <td style="text-align: center;">•</td> <td style="text-align: center;">•</td> </tr> <tr> <td style="text-align: center;">•</td> <td style="text-align: center;">•</td> <td style="text-align: center;">•</td> <td style="text-align: center;">•</td> <td style="text-align: center;">•</td> </tr> <tr> <td style="text-align: center;">•</td> <td style="text-align: center;">•</td> <td style="text-align: center;">•</td> <td style="text-align: center;">•</td> <td style="text-align: center;">•</td> </tr> <tr> <td style="text-align: center;">□</td> <td style="text-align: center;">•</td> <td style="text-align: center;">•</td> <td style="text-align: center;">•</td> <td style="text-align: center;">□</td> </tr> </table> <hr/> <p>54. Photo Roll No. <u>30</u> Picture No(s) <u>25, 26</u></p>	□	•	•	•	□	•	•	•	•	•	•	•	•	•	•	•	•	•	•	•	•	•	•	•	•	•	•	•	•	•	•	•	•	•	•	•	•	•	•	•	•	•	•	•	•	□	•	•	•	□
□	•	•	•	□																																															
•	•	•	•	•																																															
•	•	•	•	•																																															
•	•	•	•	•																																															
•	•	•	•	•																																															
•	•	•	•	•																																															
•	•	•	•	•																																															
•	•	•	•	•																																															
•	•	•	•	•																																															
□	•	•	•	□																																															

3. (Cont'd)

Wine Company (ERI-1618), and her sister, Anna, married Uri Ward, (ERI-1599) landowner, grapegrower, and State Representative.

For many years Miss Rush and her mother made their home with the Wards, and in the 1880's & 90's taught in the 3rd District Primary island school. By 1900 Mary was living in this house and was listed as a teacher of voice.

ADDENDUMDIVISION STREET

ERI-1561	The Casino	#42 - L3: sloped should read "slopes"
1565	Geo. Kelley	#43 - Reverse. L22: indeavors to read "endeavors"
1566	Jerry Dean	#43 - Reverse, L3: Habbard to read "Hubbard"
1567	Doctor's House	#43 - Reverse, L8: "house in the West Bay area" refers to the Heckerman/Dodge House (ERI-1733)
1568	Lutyens	#43 - Reverse, L8: "at the suggestion of ... should read "at the suggestion of his daughter, Minnie, who had married islander, William Maag. (See ERI-1543) (June Campbell, descendant)"
1569	Schlesselman	#43 - L1: This and an identical house, to read " This and a similar house"
1572	Schock	#43 - L3: identical house should read "a similar house"
1574	Stone School	#43 - Reverse, L2: ---ller schools to read "smaller schools"
1577	KILT Co. House	#43 - Reverse, L1: Used the building as his store should read "it is thought that he used this building as his store" (Oral tradition could not be verified) #43 - Reverse, L6: should read "Census records of 1900 and 1910 seem to bear this out."
1585	F. Baumler	#5 - Should read "Charles Himmelein" (Erie Co. Tax Records, Census Info., oral testimony by a descendant) #43 - L2: After "c1902" add "however, later research indicates that Charles Himmelein was the builder of this house erected sometime between 1894 and 1898. Erie Co. Tax Records (1890 Book) show "house added 1898"; information from

ADDENDUMDIVISION STREET (Cont'd.)

ERI-1585	F. Baumler	a descendant alleges that Charles' son, John, was born here in 1895. See ERI-1638 for additional information re Charles Himmelein.
		#45 - Add: 1890 Erie Co. Tax Records Helene Himmelein Coulon
1584	J. Reinheimer	See Revised Form
1587	Mischler Meat	#43 - Reverse, L3: Daniel Mischler, a shoemaker to read "Daniel Mischler, a farmer"
		#43 - Reverse, L14: Add: "Later research of both the 1870 Census and the 1874 Atlas of Erie Co. indicate that Carl Erne lived on Woodford Rd., Lot 10, during this period
1596	A. Schlesselman	#43 - L4: after "two family structure" should read "and, as far as is known, was the only two family house constructed on the island to recent times". August Schnittker (ERI-1596) is said to have lived in one of these apartments in the early 1900's, and the 1910 Erie Co. Census seems to confirm this.
1600	F. Lange	#43 - Pg. 2, L9: Add after "colorful interiors", "by Mr Schnittker"
1611	Wm. Burger	#17 - Date should read 1868 (Gen'l. Index to Deeds of Erie Co., 1838-79: V. 29, p. 103. #5 - Add: "John and" (William Burger) #42 - L4: should read "a one-story, side gabled addition is attached to the east gable wall of the house. #43 - Reverse, L5: should read "probably Elfer's first store, ERI-1626". #43 - Add: Oral tradition has indicated
1592	Saylor/Jordan	#43 - Reverse, L8: Later information indicates that Wm. F., Becker married Emma Jordan. George Becker's wife was also an Emma. (Kurt Boker)



ADDENDUMDIVISION STREET (Cont'd.)

1611 Wm. Burger

that Mr. Burger left the island for about 4 years between 1886 and 1890 when he returned to take over the management of the General Store (ERI-1559). He may have received his Mortuary training at this time.

#44 - Add: General Index to Deeds of Erie Co., 1838-79.

Erie Co. Grand List, 1887

Sanborn Insurance Map, 1893

Kurt Boker

1612 Worden

#43 - Reverse, L2: Add after "homestead" "until 1872 when he left the island. By 1874 the Erie Co. Atlas of that date shows the house and land owned by Robert R. Moysey. Mr. Moysey, a German emigrant, was one of the island's leading grape and fruit growers, and a founder of the Sweet Valley Wine Co." (Kurt Boker; 1874 Erie Co. Atlas; Aldrich, History of Erie Co.)

#43 - Reverse, L7: probable should read "probably"

#45 - Add: Aldrich, History of Erie Co.  
Kurt Boker

1617 Fisher Wine Hse

✓ #43 - L2: growers should read "makers"

✓ #43 - Add: The Fisher Winery was converted to a dwelling, probably after prohibition. Daughter, Lenore, lived here with her husband, Moses Murphy, the son of Patrick and Mary Murphy (ERI-1521) Like his father before him, Moses was a quarryman. (F.W.Pape, F. Pohorence, Census Records)

✓ #44 - L1: cemetery to read "cemetery"

✓ #45 - Add: Erie Co. Census  
F. William Pape  
Frank Pohorence

ADDENDUMDIVISION STREET (Cont'd.)

- ERI-1619 Otto Brown #43 - L5: after "winery" add "from Jacob Rush"
- 1622 German Evan Ch #43 - Reverse, Para 3, L5: "they raised" should read "the Hughes raised"
- 1596 Seeholzer/Schless #43 - L4: was one of only two dual family homes should read "was the only two family home constructed on the island until recent date."
- 1589 James/Erne #43 - Alphonse and his family continued to live on in his parnets home after their death.
- 1600 Schnittker, Wm. #42 --P.2: Chapel St. to read Chappel St.  
#45 - Add: June Campbell
- 1599 Knapp/ward/Kromer 43 - Reverse, L.5 "daughter of Jacob Rush" to read "sister of".  
43 - Add: Paul Kromer was listed as a Sone Mason in "The Islander", V.VIII, Feb. 1863. "builds stone houses, walls, and chimneys."  
45 - The Islander, Vol. VIII, Feb. 1863, Western Reserve Hist. Soc. Library.
- 1588 Moore/F.Reinheimer 17 -Date of construction: 1887-1898.  
43 -New research indicates that the house was built not by the F. Reinheimer family, but by Jacob & Rose Murschell (aka Murschel, Murschuls). The exact date & circumstances of construction are not known. The land was purchased from Christian Michaels by Murschel in 1887. Jacob died in 1895. Erie Co. tax records show "house added" by the then widowed Rose in 1898. Her second marriage to John Blatt (See ERI-1655) took place from this house in January of 1898. Rose then sold the house to Frank Reinheimer in May, 1899 who is said to have made extensive improvements before he moved in. Little is known of Murschel, but his wife was the daughter of vintners August and Christine Sheadler (ERI-1654).  
43- Reverse, Paragraph 3, Line 1: "house was later occupied by Norman and Pauline Blatt.