

OHIO HISTORIC INVENTORY

1985 Verna Avenue
Columbus, Ohio 43211
614-466-1500

1. No. ERI-1665		4. Present Name(s) Esther Sennish Residence		1. No. ERI-1665
2. County ERIE		5. Other Name(s) Jack Sennish House		
3. Location of Negatives O.H.S.		16. Thematic Category Industry, recreation		2. County ERIE
Specific Location South Side of Titus Road, 210 ft. west of Division St.		17. Date(s) or Period 1947		
City or Town If Rural, Township & Vicinity Kelleys Island		18. Style or Design Vernacular		4. Present Name(s) Esther Sennish Residence
Site Plan with North Arrow		19. Architect or Engineer Jack Sennish		
20. Contractor or Builder		21. Original Use, if apparent Residence		5. Other Name(s) Jack Sennish House
22. Present Use Residence		23. Ownership Public <input type="checkbox"/> Private <input checked="" type="checkbox"/>		
24. Owner's Name & Address, if known Mrs. Esther Sennish Kelleys Island		25. Open to Public? Yes <input type="checkbox"/> No <input checked="" type="checkbox"/>		6. Other Name(s) Jack Sennish House
26. Local Contact Person or Organization Kevin Pape: KI Hist Survey		27. Other Surveys in Which Included N/A		
28. No. of Stories 1		29. Basement? Yes <input checked="" type="checkbox"/> No <input type="checkbox"/>		7. Other Name(s) Jack Sennish House
30. Foundation Material		31. Wall Construction Wood frame		
32. Roof Type & Material		33. No. of Bays Front Side		8. Other Name(s) Jack Sennish House
34. Wall Treatment		35. Plan Shape		
36. Changes (Explain in #42) Addition <input checked="" type="checkbox"/> Moved <input type="checkbox"/>		37. Condition Interior V. Good Exterior V. Good		9. Other Name(s) Jack Sennish House
38. Preservation Underway? Yes <input checked="" type="checkbox"/> No <input type="checkbox"/>		39. Endangered? By What? Yes <input type="checkbox"/> No <input checked="" type="checkbox"/>		
40. Visible from Public Road? Yes <input checked="" type="checkbox"/> No <input type="checkbox"/>		41. Distance from and Frontage on Road 20'		10. Other Name(s) Jack Sennish House
Further Description of Important Features (Continue on reverse if necessary)		Photo		
<p>History and Significance This house belongs to a member of the Sennish family which has lived in this area since 1885. They were first drawn to the island by quarry operations and ran a quarry boarding house nearby. After the shut-down of the quarry they maintained a permanent residence at ERI-1621 and pursued commercial fishing. The builder was Jack Sennish, born on Kelleys Island in 1885.</p> <p>Description of Environment and Outbuildings The house stands between the two other buildings associated with the Sennish family: the family homestead on the east and the former winery/rooming house run by Elko Sennish on the west. These three houses are at the top of a knoll which slopes to the south and the fertile valley floor.</p> <p>Sources of Information Hist: Esther Sennish Richard Sennish</p>				
<p>46. Prepared by Kevin Pape & Betty Pape</p> <p>47. Organization KI planning Commis</p> <p>48. Date 8/85 49. Revision Date(s)</p>				

House Type No.		53. Farmstead Plan	
Code No.	Name		
Historic Outbuildings and Dependencies			
Barn Type(s)			
Code No.	Type		
Corn Crib or Shed <input type="checkbox"/> Smoke House <input type="checkbox"/> Privy <input type="checkbox"/> Silo <input type="checkbox"/> Spring House <input type="checkbox"/> Carriage House <input type="checkbox"/> Summer Kitchen <input type="checkbox"/> or Ice House			
Other _____			
Archaeological Site on Property?			
Yes <input type="checkbox"/>			
No <input type="checkbox"/>			
Basis for Information			
Owner Collection <input type="checkbox"/>		S4. Photo. 28	
Above Ground Earthworks or Mound <input type="checkbox"/>		Roll No. 34	
Cultural Materials Noted <input type="checkbox"/> QAI No. _____		Picture No(s). 36	
		22	

(Cont'd)

43. (Cont'd.)
1896

1895, grew up in the house just to the east (ERI-1621) built by his father, quarry foreman, Elko Sennish in c. 1902. With the closing of the quarries, Jack left the island to seek work on the mainland, but returned to the family home for vacations. In 1947 he retired to the island and built his new home. For many years he worked as an independent commercial fisherman. He owned his own boat and later took out charter parties of sport fishermen. He served as Mayor in 1965-66, and was the island agent for the sale of propane gas.

OHIO HISTORIC INVENTORY

Ohio Historic Preservation Office
1985 Vienna Avenue
Columbus, Ohio 43211
614/297-2470



1. No. ERI-1666		2. County ERIE		4. Present Name(s) <input type="checkbox"/> Coded	
3. n of Negatives 25		3. n of Pictures 21		5. Historic or Other Name(s) Oscar Dean Winery & Residence/Andy Stoll House	
6. Specific Address or Location S. side of Titus Rd., 500 ft west of Division St.		15. Thematic Association(s) Industry		28. No. of Stories 2	
7. Lot, Section or VMD Number Lot 4		17. Date(s) or Period c. 1868		29. Basement? Yes <input checked="" type="checkbox"/> No <input type="checkbox"/>	
8. City or Village Kelleys Island		18. Style or Design Vernacular		30. Foundation Material Limestone rubble	
9. Site Plan with North Arrow 		19. Architect or Engineer		31. Wall Construction Wood frame	
10. U.T.M. Reference 17 3 5 7 6 9 0		20. Contractor or Builder		32. Roof Type & Material Gable/asph shingle	
11. Easting 17 3 5 7 6 9 0		21. Building Type or Plan Winery/Residence		33. No. of Bays Front Side	
12. Northing 4 6 0 8 2 6 0		22. Original Use, if apparent Winery/Residence		34. Exterior Wall Material(s) Front Side	
13. Name of Established District (N.R. or Local) N/A		23. Present Use Residence		35. Plan Shape Rectangle	
14. Name of Established District (N.R. or Local) N/A		24. Ownership Public <input type="checkbox"/> Private <input checked="" type="checkbox"/>		36. Changes (Explain in #42) Addition <input type="checkbox"/> Altered <input type="checkbox"/> Moved <input type="checkbox"/>	
16. Date(s) or Period c. 1868		25. Owner's Name & Address, if known Mrs. Esther Sennish Kelleys Island, Oh.		37. Window Type(s) <input type="checkbox"/> 6 over 6 <input type="checkbox"/> 2 over 2 <input type="checkbox"/> 4 over 4 <input type="checkbox"/> Other	
17. Date(s) or Period c. 1905		26. Property Acreage		38. Building Dimensions	
18. Style or Design Vernacular		27. Other Surveys in Which Included		39. Endangered? Yes <input type="checkbox"/> No <input checked="" type="checkbox"/>	
19. Architect or Engineer		28. No. of Stories 2		40. Chimney Placement	
20. Contractor or Builder		29. Basement? Yes <input checked="" type="checkbox"/> No <input type="checkbox"/>		41. Distance from and Frontage on Road	
21. Building Type or Plan Winery/Residence		30. Foundation Material Limestone rubble		42. Further Description of Important Interior and Exterior Features (Continue on reverse if necessary)	
22. Original Use, if apparent Winery/Residence		31. Wall Construction Wood frame		43. History and Significance (Continue on reverse if necessary) The architecture of this house has been modified through the years as its use reflects changes in the occupations of its owners from viticulture through quarrying to tourism. It was built as a winery and residence by Oscar Dean between 1866, when tax records indicate he	
23. Present Use Residence		32. Roof Type & Material Gable/asph shingle		44. Description of Environment and Outbuildings (See #52) The house stands on a knoll sloping to the south with its rear cellar entrance at ground level. The former press house was located to the southwest and a barn to the southeast of the house, both being demolished in	
24. Ownership Public <input type="checkbox"/> Private <input checked="" type="checkbox"/>		33. No. of Bays Front Side		45. Prepared by Kevin Fape & Betty Fape	
25. Owner's Name & Address, if known Mrs. Esther Sennish Kelleys Island, Oh.		34. Exterior Wall Material(s) Front Side		46. Organization KT Planning Commis	
26. Property Acreage		35. Plan Shape Rectangle		47. Date Recorded in Field 8/85	
27. Other Surveys in Which Included		36. Changes (Explain in #42) Addition <input type="checkbox"/> Altered <input type="checkbox"/> Moved <input type="checkbox"/>		48. Revised by	
28. No. of Stories 2		37. Window Type(s) <input type="checkbox"/> 6 over 6 <input type="checkbox"/> 2 over 2 <input type="checkbox"/> 4 over 4 <input type="checkbox"/> Other		49. Date Revised	
29. Basement? Yes <input checked="" type="checkbox"/> No <input type="checkbox"/>		38. Building Dimensions		50. Reviewed by	
30. Foundation Material Limestone rubble		39. Endangered? Yes <input type="checkbox"/> No <input checked="" type="checkbox"/>			
31. Wall Construction Wood frame		40. Chimney Placement			
32. Roof Type & Material Gable/asph shingle		41. Distance from and Frontage on Road			
33. No. of Bays Front Side		42. Further Description of Important Interior and Exterior Features (Continue on reverse if necessary)			
34. Exterior Wall Material(s) Front Side		43. History and Significance (Continue on reverse if necessary) The architecture of this house has been modified through the years as its use reflects changes in the occupations of its owners from viticulture through quarrying to tourism. It was built as a winery and residence by Oscar Dean between 1866, when tax records indicate he			
35. Plan Shape Rectangle		44. Description of Environment and Outbuildings (See #52) The house stands on a knoll sloping to the south with its rear cellar entrance at ground level. The former press house was located to the southwest and a barn to the southeast of the house, both being demolished in			
36. Changes (Explain in #42) Addition <input type="checkbox"/> Altered <input type="checkbox"/> Moved <input type="checkbox"/>		45. Prepared by Kevin Fape & Betty Fape			
37. Window Type(s) <input type="checkbox"/> 6 over 6 <input type="checkbox"/> 2 over 2 <input type="checkbox"/> 4 over 4 <input type="checkbox"/> Other		46. Organization KT Planning Commis			
38. Building Dimensions		47. Date Recorded in Field 8/85			
39. Endangered? Yes <input type="checkbox"/> No <input checked="" type="checkbox"/>		48. Revised by			
40. Chimney Placement		49. Date Revised			
41. Distance from and Frontage on Road		50. Reviewed by			

Condition of Property <input type="checkbox"/> Excellent <input type="checkbox"/> Good/Fair <input type="checkbox"/> Deteriorated		<input type="checkbox"/> Ruin <input type="checkbox"/> Destroyed/Burned Date _____		S4. Farmstead Plan 	
Historic Outbuildings and Dependencies n Type(s) _____					
Corn Crib or Shed <input type="checkbox"/> Smoke House <input type="checkbox"/> Privy <input type="checkbox"/> Summer Kitchen <input type="checkbox"/> Spring House <input type="checkbox"/> Garage <input type="checkbox"/> Silo <input type="checkbox"/> Ice House <input type="checkbox"/> Designed landscape features <input type="checkbox"/>					
Affiliated OAI Site Number(s) _____ one _____ multiple					
Archaeological Feature:		Observed	Expected on Basis of Archival Research		
Well		_____	_____		
Privy		_____	_____		
Cistern		_____	_____		
Foundation		_____	_____		
Structural Rubble		_____	_____		
Formal Trash Dump		_____	_____		
Other _____		_____	_____		

(Cont'd)

urchased the land from William D. Kelley, and 1870 when the Census of that year shows him living in and owning this property.

Dean was born in Rockport, Ohio where his family and that of the Kelleys with whom he was related had moved from Massachusetts. He came to the island c. 1850, probably at the suggestion of his sister, Marcella, the second wife of William D. Kelley. He lived first with them in their home at the north end of Division St., working as the island's mail carrier, and helping with the Kelley vineyards which stretched south and west through nearby Sweet Valley. In 1866, about the time his brother-in-law moved to his "city" lot, he purchased 4 ac. of Kelley's vineyards, probably building his winery soon after.

In 1890 Andrew Stoll purchased the land and winery, operating it apparently along with his saloon on Division St. (ERI-1614). C. 1902 Elko Sennish bought the land and built his home on the two acres bordering Division St. (See ERI-1621). Mr. Sennish was a foreman at the North Quarry. He adapted the winery for a rooming house for the quarry workers. It was

OHIO HISTORIC INVENTORY

ERI-1666

ERIE

O.H.S.

Oscar Dean Winery/ Andy Stoll House

ERI-1666

ERIE

Oscar Dean Winery/Andy Stoll House

44. (Cont'd.)

Elko's son, Jack (See ERI-1655), who removed the third floor from the old winery building in 1934, converting it to a single family residence which is rented to summer visitors.

44.

(Cont'd.)

c.1935. East of this house is the modern home of Esther Sennish, widow of Jack, (ERI-1665), and further to the east is the original Elko Sennish house (ERI-1621). To the south is the region known as Sweet Valley, once noted for its rich vineyards. North across Titus Road, now hidden by a dense growth of hardwood trees lies the former North Quarry area and the Glacial Grooves State Park.

45. (Cont'd.)

al History: Esther Sennish

Elizabeth Whitney Curtis

Richard Sennish

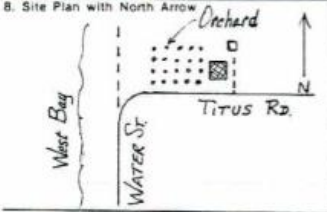

1980 Schedule 2, Erie Co. Census, Product of Industry

SEE ADDENDUM FOR ADDITIONAL/CORRECTED INFORMATION

Ohio Historic Preservation Office

1985 Vinton Avenue
Columbus, Ohio 43211
614.456.1500OHIO
HISTORICAL
SOCIETY
SINCE 1895

OHIO HISTORIC INVENTORY

1. ERI-1667		4. Present Name(s) William E. Minshall House	
2. County ERIE		5. Other Name(s) John Lange House	
3. Location of Negatives O.H.S.			
6. Specific Location North side of Titus Rd., 1st house east of the lake		16. Thematic Category Ethnic, agriculture	
7. City or Town If Rural, Township & Vicinity Kelleys Island, Ohio		17. Date(s) or Period c.1865	
8. Site Plan with North Arrow 		18. Style or Design Vernacular	
		19. Architect or Engineer -	
		20. Contractor or Builder -	
		21. Original Use, if different Residence	
		22. Present Use Residence	
		23. Ownership Public <input type="checkbox"/> Private <input checked="" type="checkbox"/>	
9. U.T.M. Reference 17 3 5 6 7 5 0 4 6 0 8 0 2 0		24. Owner's Name & Address, if known William E. Minshall 8120 Kerry Lane, Chevy Chase, Md.	
10. Site Building <input checked="" type="checkbox"/> Structure <input type="checkbox"/> Object <input type="checkbox"/>		25. Open to Public? Yes <input type="checkbox"/> No <input checked="" type="checkbox"/>	
11. On National Register? Yes <input type="checkbox"/> No <input checked="" type="checkbox"/>		26. Local Contact Person or Organization Kevin Pape: KI Hist. Survey	
12. Is it Eligible? Yes <input checked="" type="checkbox"/> No <input type="checkbox"/>		27. Other Surveys in Which Included N/A	
13. Part of Estab. Hist. Dist.? Yes <input type="checkbox"/> No <input checked="" type="checkbox"/>		28. No. of Stories 1 1/2	
14. District Potent? Yes <input checked="" type="checkbox"/> No <input type="checkbox"/>		29. Basement? Yes <input checked="" type="checkbox"/> No <input type="checkbox"/>	
15. Name of Established District N/A		30. Foundation Material Limest. cored rubble	
		31. Wall Construction Wood frame	
		32. Roof Type & Material Gable/asph shingle	
		33. No. of Bays Front Side	
		34. Wall Treatment Horiz. wd./bevel bd	
		35. Plan Shape Rectangle	
		36. Changes (Explain in #42) Addition <input checked="" type="checkbox"/> Altered <input type="checkbox"/> Moved <input type="checkbox"/>	
		37. Condition Interior Good Exterior Excellent	
		38. Preservation Underway? Yes <input checked="" type="checkbox"/> No <input type="checkbox"/>	
		39. Endangered? By What? Yes <input checked="" type="checkbox"/> No <input type="checkbox"/>	
		40. Visible from Public Road? Yes <input checked="" type="checkbox"/> No <input type="checkbox"/>	
		41. Distance from and Frontage on Road 19.46 66' / 675' ac)	
42. Further Description of Important Features (Continues on reverse if necessary) This house has a gable-front-and-wing configuration with an exterior eave wall, coursed limestone chimney, and a brick chimney in the center of the wing gable. The front facade displays a dichotomy between the upright and wing. The formality of the upright is established by recessing the wing as well as adding a 2-light transom to the door, and placing Tuscan capitals with scroll			
43. History and Significance The house was built c 1865 by John Henry Lange on 12 acres of land which he had purchased from John Titus (ERI-1670). He had emigrated from Hanover Germany with his wife, Elizabeth Brinkman and son, Frederick, coming to Kelleys Island c.1861. Until he could buy land, he first rented a house on Division St, now known as the "Maples" (ERI-1620). His farm and vine-			
44. Description of Environment and Outbuildings The house is situated on a limestone knoll that was assessed by the original owner as the least productive portion of his land and thus the most efficient site for his house. A front-gabled, board and batten summer kitchen			
45. Sources of Information Census Records, Erie Co. 1859, 1870, 1887 Tax Books, Erie Co. O. Hugh Lange Frances Minshall		46. Prepared by Kevin Pape	
		47. Organization KI Planning Commis	
		48. Date 10/24	
		49. Revision Date(s)	

ERI-1667 / ERI-1667

William E. Minshall House

John Lange House

50. House Type No.

Code No. Name

51. Historic Outbuildings and Dependencies

Barn Type(s)

Code No. Type

Corn Crib or Shed ☐
Silo ☐
Summer Kitchen ☐Smoke House, ☐
Spring House
or Ice HousePrivy ☐
Carriage House ☐

Other

52. Archaeological Site on Property?

Yes ☐
No ☐

Basis for Information

Owner Collection ☐
Above Ground Earthworks or Mound ☐
Cultural Materials Noted ☐

QAI No.

53. Farmstead Plan



54. Photo

Roll No. 13
historic 16Picture No(s) 29-30
23

42. (Cont'd)

brackets on top of the chamfered porch columns. The door into the upright is a 6 panel type detailed with rosettes set in the panels. The wing has a partial shed porch supported by undecorated chamfered columns. Its front arcade also features a glazed door and a large transomed window set on a paneled base. Doors and windows throughout the house (except for half-size windows in the attic eave wall) are trimmed with single triangle pediments detailed by scroll emblems set in the frieze panels. Windows are all 2/2 types. Other trim details consist of frieze, end, and water table boards. A shed roof extension on the rear of the wing protects what was originally a recessed open porch set between the upright and a room extension of the wing. It is now enclosed. (This is a common configuration for island houses.) Interior features include vertical tongue and groove wainscoting and chair rail in dining room (wing), and decorated door enframements.

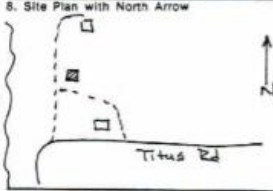
43. (Cont'd.)

yards prospering, John was able to enlarge his house in 1879 and again in 1888. His son, Frederick, married in 1879 and set up his own household (ERI-1600). Son John, Jr., born 1866 lived on in the family home with his wife and children, some of whom established their own homes on the island, and their children as well. Great grand sons Hugh Lange, has a vacation home at ERI-1603, and, and Tom Lange at ERI-1555. William Minshall bought the house and land from John, Jr. c. 1945 and has used it as a vacation home both for his own family members and as rental. For many years he maintained a peach and apple orchard on the old farm land.

44. (Cont'd.)

* is located directly behind the rear door of the wing. A front-gables garage is set in the rear corner of the lot. The driveway is also an access road that connects the house with orchard lots to the north.

OHIO HISTORIC INVENTORY

1. No. ERI-1668		4. Present Name(s) Werner Minshall House	
2. County ERIE		5. Other Name(s) Hugh Cattanaugh	
3. Location of Negatives Ohio			
6. Specific Location East side of private drive, 800' north of Titus Rd.		16. Thematic Category Industry, military, ethnic	
7. City or Town Kelleys Island		17. Date(s) or Period C. 1861	
8. Site Plan with North Arrow 		18. Style or Design Greek Revival with folk Victorian elements	
9. U.T.M. Reference 17 356570 4608200		19. Architect or Engineer	
10. Site Building <input checked="" type="checkbox"/> Structure <input type="checkbox"/> Object <input type="checkbox"/>		20. Contractor or Builder	
11. On National Register? <input checked="" type="checkbox"/> Yes <input type="checkbox"/> No		21. Original Use, if apparent Residence	
12. Is it Eligible? <input checked="" type="checkbox"/> Yes <input type="checkbox"/> No		22. Present Use Residence	
13. Part of Estab. Yes <input checked="" type="checkbox"/> No <input type="checkbox"/> Hist. Dist.? <input type="checkbox"/> No <input type="checkbox"/>		23. Ownership Public <input type="checkbox"/> Private <input checked="" type="checkbox"/>	
14. District Potent? <input type="checkbox"/> No <input type="checkbox"/>		24. Owner's Name & Address, if known WINNER D. Minshall 120 Oxford St., Chevy Chase Md.	
15. Name of Established District N/A		25. Open to Public? <input type="checkbox"/> Yes <input checked="" type="checkbox"/> No	
42. Further Description of Important Features (Continue on reverse if necessary) The Cattanaugh House is a massed-plan, side-gabled, one & 1/2 story building with an exterior gable wall, and limestone chimney. The symmetrical facade is crossed by a stepped porch. Its shed roof is supported by spindle columns and is decorated by an elaborate jig-saw cut frieze panel suspended from its roof. Half the porch has been enclosed. The "T" shape of the house is achieved with a long		26. Local Contact Person or Organization J. Kevin Pape, K.I. Hist. Sur.	
43. History and Significance Findley and David Cattanaugh (aka Cattanaach) appear as boarders in the 1850 island census. The 1860 records list an A. Cattanaugh living with John Dean (ERI-1666), and Hugh Cattanaugh living with Andrew Cameron. The Cattanaughs were fishermen, and like Andrew Cameron, were Scotsmen who came from Scotland.		27. Other Surveys in Which Included N/A	
44. Description of Environment and Outbuildings The house faces the lake and is set back from the bank about 100 ft. Mature black oak and tulip poplar trees grace the front yard with second growth scrub at the rear. An apple orchard is nearby. A carriage house and barn is		28. No. of Stories 1 1/2	
45. Sources of Information Hills, History of Kelleys Island Courthouse Records, Erie Co. Census Records Francis Minshall		29. Basement? <input type="checkbox"/> Yes <input checked="" type="checkbox"/> No	
		30. Foundation Material Rubble stone	
		31. Wall Construction Wood frame	
		32. Roof Type & Material Gable/asph-shingle	
		33. No. of Bays Front 3 Side 2	
		34. Wall Treatment Board with end brd.	
		35. Plan Shape T shape	
		36. Changes (Explain in #42) Addition <input type="checkbox"/> Altered <input type="checkbox"/> Moved <input type="checkbox"/>	
		37. Condition Interior excellent Exterior excellent	
		38. Preservation Underway? <input type="checkbox"/> Yes <input checked="" type="checkbox"/> No	
		39. Endangered? <input type="checkbox"/> Yes <input checked="" type="checkbox"/> No	
		40. Visible from Public Road? <input type="checkbox"/> Yes <input checked="" type="checkbox"/> No	
		41. Distance from and Frontage on Road 100 ft. 100 ft.	
		46. Prepared by Francis Minshall & J. Kevin Pape	
		47. Organization N.A. Hist. Comm.	
		48. Date 1985 49. Revision Date(s)	




ERI-1668
Erie
Werner Minshall Residence
Hugh Cattanaugh Residence

SEE ADDENDUM FOR ADDITIONAL/CORRECTED INFORMATION


Ohio Historic Preservation Office
1585 Vienna Avenue
Columbus, Ohio 43211
614-466-1500

OHIO HISTORIC INVENTORY

1. No. <u>ERI-1659</u>		4. Present Name(s) <u>William Minshall House</u>	
2. County <u>ERIE</u>		5. Other Name(s) <u>Andrew Cameron House</u>	
3. Location of Negatives <u>N/A</u>			
6. Specific Location <u>on northwest shore of island, 1/6 mile north of west end of Titus Rd.</u>		16. Thematic Category <u>ERHVIC</u> <u>Manufacturing, agricult.</u>	
7. City or Town <u>Kelleys Island</u> If Rural, Township & Vicinity <u>Kelleys Island</u>		17. Date(s) or Period <u>c. 1855</u>	
8. Site Plan with North Arrow 		18. Style or Design <u>Gable front and wing</u>	
9. U.T.M. Reference Zone <u>17</u> Easting <u>356510</u> Northing <u>4608390</u>		19. Architect or Engineer <u></u>	
10. Site Building <input checked="" type="checkbox"/> Structure <input type="checkbox"/> Object <input type="checkbox"/>		20. Contractor or Builder <u></u>	
11. On National Register? Yes <input type="checkbox"/> No <input checked="" type="checkbox"/>		21. Original Use, if apparent <u>Residence</u>	
12. Is It Eligible? Yes <input type="checkbox"/> No <input checked="" type="checkbox"/>		22. Present Use <u>Residence</u>	
13. Part of Estab. Yes <input type="checkbox"/> No <input checked="" type="checkbox"/>		23. Ownership Public <input type="checkbox"/> Private <input checked="" type="checkbox"/>	
14. District Potent? Yes <input type="checkbox"/> No <input checked="" type="checkbox"/>		24. Owner's Name & Address, if known <u>William B. Minshall</u> <u>8120 Kerry Ln., Chevy Chase Md.</u>	
15. Name of Established District <u>N/A</u>		25. Open to Public? Yes <input type="checkbox"/> No <input checked="" type="checkbox"/>	
42. Further Description of Important Features (Continue on reverse if necessary) <u>The gable front of this house is oriented towards the lake. Roof lines are stepped with the upright gable section much more steeply sloped than the wing section. The stepped roof lines and pitch difference suggests this house may have been built in stages; the wing being built first as a single hall-and-parlor plan. Both sections have a</u>		26. Local Contact Person or Organization <u>Kevin Fape, K.I. Hist. Surv.</u>	
43. History and Significance <u>Andrew Cameron, a Scotsman, was aboard a propeller ship bound for the upper Great Lakes when it stopped at Charles Carpenter's dock in 1848. He was bound for a logging camp but when he saw Mr. Carpenter's clearing land he inquired about employment and was subsequently hired at \$8 per month plus</u>		27. Other Surveys in Which Included <u>N/A</u>	
44. Description of Environment and Outbuildings <u>The house sits about 100' east of the shore surrounded by maple and ash trees. A large orchard is located to the south and one of the island's first garages occupies the northern portion of the property. Outbuildings on the</u>		28. No. of Stories <u>1 1/2</u>	
45. Sources of Information <u>Hills, History of Kelleys Island</u> <u>Census Records</u> <u>Courthouse Records, Erie Co., Ohio</u> <u>Frances Minshall</u>		29. Basement? Yes <input type="checkbox"/> No <input checked="" type="checkbox"/>	
		30. Foundation Material <u>Public limestone</u>	
		31. Wall Construction <u>Wood frame</u>	
		32. Roof Type & Material <u>Gable & app. shingle</u>	
		33. No. of Bays <u>3</u> Front <u>Side</u>	
		34. Wall Treatment <u>Level-board</u>	
		35. Plan Shape <u>"H"</u>	
		36. Changes (Explain in #42) Addition <input type="checkbox"/> Altered <input type="checkbox"/> Moved <input type="checkbox"/>	
		37. Condition: Interior <u>Excellent</u> Exterior <u>Excellent</u>	
		38. Preservation Underway? Yes <input type="checkbox"/> No <input checked="" type="checkbox"/>	
		39. Endangered? By What? Yes <input type="checkbox"/> No <input checked="" type="checkbox"/>	
		40. Visible from Public Road? Yes <input type="checkbox"/> No <input checked="" type="checkbox"/>	
		41. Distance from and Frontage on Road <u></u>	
		46. Prepared by <u>Frances Minshall & K. Fape</u>	
		47. Organization <u>K.I. Plann. Commis</u>	
		48. Date <u>8/85</u> 49. Revision Date(s) <u></u>	



ANDREW CAMERON HOUSE

<p>50. House Type No.</p> <p>Code No. Name</p> <hr/> <p>51. Historic Outbuildings and Dependencies</p> <p>Barn Type(s)</p> <p>Code No. Type</p> <hr/> <p> Corn Crib or Shed <input type="checkbox"/> Smoke House <input type="checkbox"/> Privy <input type="checkbox"/> Silo <input type="checkbox"/> Spring House <input type="checkbox"/> Carriage House <input type="checkbox"/> Summer Kitchen <input type="checkbox"/> or Ice House </p> <p>Other _____</p> <p>52. Archaeological Site on Property?</p> <p>Yes <input checked="" type="checkbox"/> No <input type="checkbox"/></p> <p>Basis for Information</p> <p>Owner Collection <input type="checkbox"/> Above Ground Earthworks or Mound <input checked="" type="checkbox"/> Cultural Materials Noted <input type="checkbox"/> OAI No. <u>ER-19</u> </p>	<p>53. Farmstead Plan</p>  <p>54. Photo <u>13</u> <u>27, 29</u> Roll No. <u>32</u> Picture No(s) <u>6, 7</u> </p>
--	--

42. (Cont'd) central, brick, ridge chimney. All windows are double-hung, 6/6 lights with exterior shutters except for a single hung, 2 light attic window over the south-side door, and the addition of a sliding window in the north wall of the wing. A recessed screen porch is located in the northeast corner of the wing. The house is trimmed with Greek Revival elements including a wide frieze-board and end-boards. A single story addition to the east wall of the upright has a gable roof, beveled siding, and double-hung, 6/6 light windows. This house displays a remarkable architectural integrity in both interior and exterior features. Interior features include original hardware, chair rails and wainscoting.

43. (Cont'd.) board. In 1850 he returned to his home, St. Amersset, on the St. Lawrence River in Canada, where he married his wife, Margaret. After his marriage, he returned to Kelleys Island and built this house. In 1855, he was employed by George Kelley to enlarge the "Upper" Quarry. A dock (ER-339) was built and a road laid out from it to the quarry. Kilns (Er-339) were also constructed and lime was burned and shipped. The Camerons had many boarders over the years. In 1860, one of the boarders was Hugh Cattanaugh, a fellow Scotsman and fisherman, who built his house (ERI-1669) on an adjoining parcel a few years later. In 1870, they had another boarder. This time it was a German, Herman Hesse, who later bought and operated the former McGettigan winery (ERI-1750). Andrew Cameron also owned a house (ERI-1608) and 14 acres on Division St., but an 1885 newspaper article established his residence on the west side of the island. Around 1900, the house was rented by the KILT Co. for its workers. In 1916, the Minshall family rented the house from the KILT Co., purchasing it in 1943.

44. (Cont'd.) property include a four seat privy and a carriage house/barn. The barn is two story frame with board and batten siding; a haymow is located in the west side and there is an inclined entrance through a large double door on the south eave wall. Access road to this house was vacated from public road.

ADDENDUM

TITUS ROAD

ERI-1667 John Lange

- #17 - Date to read "1874" (Hamilton Collection & Kurt Boker)
- #43 - L1: change date to 1874
- #43 - L2: Add after "(ERI-1670)" "c 1861".
"He had farmed his land until able to
save enough money to build this house"
- #44 - Reverse, L1: front gables to read
"front-gabled"
- #45 - Add: Hamilton Collection, Hayes Presidential Center
Kurt Boker

1669 A. Cameron

- #44 - L1: sets to read "sits"